

# Downtown Chicago—Downtown Milwaukee

**T**HE North Shore Line operates to and from the *business centers* of both Chicago and Milwaukee. It delivers you *downtown* in either city, without change or transfer, saving both time and taxi fares. **CHICAGO:** Outgoing, four downtown stations—Adams and Wabash Ave., Madison and Wabash, Randolph and Wabash and Clark and Lake Sts.; four north side stations—Grand Ave., Belmont Ave., Wilson Ave., and Howard St.; Incoming, four north side stations—Howard St., Wilson Ave., Belmont Ave., and Grand Ave.; eight downtown stations. **MILWAUKEE:** Terminal at 6th and Michigan, the heart of Downtown Milwaukee, convenient to everywhere. Chicago Passenger Station, 223 S. Wabash Ave.—Heart of the Loop.

## General Information

### BAGGAGE

The North Shore Line operates a special baggage service from Chicago to Racine and Milwaukee, under which baggage will be called for at residence, hotel, theater or business house in Chicago and checked direct to residence, hotel, theater or business house without rechecking. Baggage may be checked from any North Shore Line Station to Chicago, Racine or Milwaukee for delivery to any residence, theater, hotel or business house without rechecking.

**THIS SPECIAL BAGGAGE DELIVERY SERVICE** eliminates transfer worries, depot inconveniences, and advances the movement of baggage at regular local charge without additional cost. Baggage checked to all points on the line, and on purchase of through tickets to any point on all railroads in the United States and Canada.

One hundred and fifty pounds of personal baggage will be checked free for each passenger presenting full-fare ticket. (Baggage in excess of 150 pounds will be charged at rates shown in current Baggage Tariff.) No piece of baggage weighing more than 250 pounds will be accepted as baggage. The Company shall in no case be liable on account of loss or damage to baggage in excess of \$100.00 for each adult passenger unless greater value is declared at the time baggage is checked and charge is paid for excess value subject to tariff regulations.

**LIABILITY.** This railroad will not be responsible for errors in time tables, inconvenience or damage resulting from delayed trains or failure to make connections. Schedules herein are subject to change without notice.

**BUY TICKETS** before boarding trains and save money.

**CHILDREN** under five years of age free, when accompanied by parent or guardian; five years of age and under twelve, one-half fare; twelve years of age or over, full fare.

**ADJUSTMENT OF FARES.** In cases of dispute with Conductors or Agents, pay the fare required, take receipt and communicate with Mr. R. S. Amis, General Passenger Agent, Chicago.

**REDEMPTION OF TICKETS.** Tickets unused, or partly used, will be redeemed under tariff regulations at proper value.

**BICYCLES** (not motorcycles), **BABY CARRIAGES**, **DOGS AND GUNS** are transported in baggage cars subject to tariff regulations.

**Chicago Baggage Room**  
17 E. Congress St. (Congress St. Elevated Stub)  
Phone Harrison 8854

**DOGS** cannot be carried on passenger cars unless muzzled. Dogs will be charged for at rates shown in current Baggage Tariff and must be confined to baggage compartment or front platform.

**LOST AND FOUND DEPARTMENT**—Articles found on the cars are turned in to the lost and found department. Highwood office, Telephone, Highland Park 500; or Milwaukee office, Orchard 5610.

### SPECIAL CHARTERED CAR SERVICE FOR SOCIETIES, SCHOOLS, CHURCHES

This branch of service as conducted by the Chicago North Shore and Milwaukee Railroad is rapidly growing in popularity. Parties may arrange for exclusive use of single car or train. Telephone local ticket agent.

## WHERE TO GO -- WHAT TO SEE AND DO -- HOW TO GET THERE -- WHAT IT COSTS



The **OUTING AND RECREATION BUREAU** is at your service free of charge as a source of information about this great vacation and recreation area. Experts will assist you in making arrangements for low-cost trips of a day, a week or any length of time in this great playground



## OUTING AND RECREATION BUREAU

(A Free Service for All the Public)

72 W. Adams St.

Telephone RANdolph 8200

Chicago, Illinois

# CHICAGO NORTH SHORE AND MILWAUKEE RAILROAD

## DINING CAR AND PARLOR-OBSERVATION CAR TRAINS

NORTHBOUND Daily Schedule	No. 451 Badger Limited DD	No. 407 Northland Limited P	No. 411 Eastern Limited P	No. 413 Milwaukee Limited DD	No. 415 CreamCity Special D	No. 421 PrairieState Special P	No. 425 InterState Limited D	No. 427 Milwaukee Limited DD		
Lv Chicago										
Lv 63d and Dorchester	6.43 am	7.28 am	9.18 am	10.28 am	11.28 am	2.28 pm	4.26 pm	5.21 pm		
Lv Roosevelt Road	7.09 am	7.54 am	9.44 am	10.54 am	11.54 am	2.54 pm	4.57 pm	5.50 pm		
Lv La Salle and Van Buren			9.57 am							
Lv Adams and Wabash	7.15 am	8.00 am	10.00 am	11.00 am	12.00 n'n	3.00 pm	5.05 pm	6.00 pm		
Lv Madison and Wabash	7.16 am	8.01 am	10.01 am	11.01 am	12.01 pm	3.01 pm	5.06 pm	6.01 pm		
Lv Randolph and Wabash	7.17 am	8.02 am	10.02 am	11.02 am	12.02 pm	3.02 pm	5.07 pm	6.02 pm		
Lv Clark and Lake	7.18 am	8.03 am	10.03 am	11.03 am	12.03 pm	3.03 pm	5.08 pm	6.03 pm		
Lv Belmont Avenue	7.30 am	8.15 am	10.15 am	11.15 am	12.15 pm	3.15 pm	5.20 pm	6.15 pm		
Lv Wilson Avenue	7.35 am	8.20 am	10.20 am	11.20 am	12.20 pm	3.20 pm	5.25 pm	6.20 pm		
Lv Howard Street	7.42 am	8.27 am	10.27 am	11.27 am	12.27 pm	3.27 pm	5.32 pm	6.27 pm		
Lv North Chicago Junct.	8.14 am	9.00 am	11.00 am	12.00 n'n	1.00 pm	4.00 pm	6.05 pm	7.00 pm		
Lv Waukegan	s 8.17 am	9.05 am	11.05 am	12.05 pm	1.05 pm	4.05 pm	6.10 pm	7.05 pm		
Lv Zion	s 8.23 am			12.13 pm		m4.11 pm	6.18 pm	7.13 pm		
Ar Kenosha	8.33 am	9.20 am	11.20 am	12.22 pm	1.20 pm	4.20 pm	6.27 pm	7.22 pm		
Ar Racine	8.44 am	9.32 am	11.32 am	12.34 pm	1.32 pm	4.32 pm	6.39 pm	7.34 pm		
Ar Milwaukee	9.19 am	10.07 am	12.07 pm	1.09 pm	2.07 pm	5.07 pm	7.14 pm	8.09 pm		
SOUTHBOUND Daily Schedule	No. 450 Interstate Limited DD	No. 410 Eastern Limited P	No. 412 Chicago Limited DD	No. 414 Cream City Special D	No. 420 PrairieState Special P	No. 424 Illinois Limited P	No. 426 Badger Limited D	No. 428 Chicago Limited DD		
Lv Milwaukee	7.15 am	10.00 am	11.00 am	12.00 n'n	3.00 pm	4.45 pm	5.15 pm	6.00 pm		
Lv Racine	7.49 am	10.34 am	11.34 am	12.34 pm	3.34 pm	5.19 pm	5.49 pm	6.34 pm		
Lv Kenosha	8.00 am	10.45 am	11.45 am	12.45 pm	3.45 pm	5.30 pm	6.00 pm	6.45 pm		
Lv Zion	s 8.10 am		11.55 am			5.40 pm		6.55 pm		
Lv Waukegan	s 8.15 am	11.01 am	12.03 pm	1.01 pm	4.01 pm	5.45 pm	6.16 pm	7.03 pm		
Ar North Chicago Jct.	8.19 am	11.07 am	12.09 pm	1.07 pm	4.07 pm	5.52 pm	6.22 pm	7.09 pm		
Ar Howard Street	8.51 am	11.39 am	12.41 pm	1.39 pm	4.39 pm	6.26 pm	6.54 pm	7.41 pm		
Ar Wilson Avenue	8.58 am	11.46 am	12.48 pm	1.46 pm	4.46 pm	6.33 pm	7.01 pm	7.48 pm		
Ar Belmont Avenue	9.03 am	11.51 am	12.53 pm	1.51 pm	4.51 pm	6.38 pm	7.06 pm	7.53 pm		
Ar Quincy and Wells (Inbound Sta.)	9.17 am	12.04 pm	1.07 pm	2.04 pm	5.04 pm	6.52 pm	7.20 pm	8.07 pm		
Ar La Salle and Van Buren	9.19 am	12.06 pm	1.09 pm	2.06 pm	5.06 pm	6.54 pm	7.22 pm	8.09 pm		
Ar Roosevelt Road	9.23 am	12.11 pm	1.13 pm	2.11 pm	5.11 pm	6.58 pm	7.26 pm	8.13 pm		
Ar 63d and Dorchester	9.44 am	12.32 pm	1.34 pm	2.32 pm	5.32 pm	7.19 pm	7.47 pm	8.34 pm		
Ar Chicago										

PASSENGER FARES BETWEEN CHICAGO LOOP AND		One- Way	10-Ride Bearer	25-Ride Bearer	60-Ride Monthly Individual
15	Linden Ave.	\$ .52	\$ 2.78	\$ 6.00	\$12.00
16	Wilmette	.52	2.94	6.40	12.08
17	Kenilworth	.56	3.11	6.80	12.22
17.5	Indian Hill	.58	3.22	7.00	12.35
18.5	Winnetka	.62	3.39	7.40	12.35
19.5	Hubbard Woods	.65	3.59	7.80	12.42
21	Glencoe	.70	3.85	8.40	12.74
22.5	Braeside	.76	4.16	9.00	12.95
22.5	Ravinia Park	.76	4.16	9.00	12.95
23.5	Ravinia	.78	4.29	9.40	13.01
25	Highland Park	.84	4.62	10.00	13.40
26.5	Highwood	.89	4.86	10.60	13.80
27	Fort Sheridan	.94	5.00	10.80	13.80
30	Lake Forest	1.02	5.54	12.00	14.46
32	Lake Bluff	1.10	5.92	12.80	15.06
34.5	Great Lakes	1.17	6.31	13.80	16.44
34.5	No. Chicago Jct.	1.17	6.31	13.80	16.44
35.5	No. Chicago E. Line	1.20	6.50	14.20	16.44
37.5	Waukegan E. Line	1.30	6.92	15.00	16.70
44	Zion	1.53	8.08	17.60	18.02
46	Winthrop Harbor	1.61	8.49	18.40	18.95
52.5	Kenosha	1.88	12.15	32.81	21.19
62.5	Racine	2.24		39.06	56.25
82.5	Harrison Street	2.97		51.56	74.25
85.5	Milwaukee	3.06		53.44	76.95
37.5	Libertyville	1.29	6.94	15.00	15.72
40.5	Mundelein	1.44	7.45	16.20	17.00
20.0	Niles Center	.58	2.78	6.00	12.00
21.0	Harmswoods	.61	2.78	6.00	12.00
22.0	Glenayre	.65	2.94	6.40	12.08
24.5	Northfield	.74	3.22	7.00	12.35
27.0	Northbrook	.83	3.85	8.40	12.74
29.0	Woodridge	.90	4.29	9.40	13.01
30.0	Briergate	.94	4.62	10.00	13.40
32.0	Highmoor	1.01	4.86	10.60	13.80
33.0	Sheridan Elms	1.04	5.00	10.80	13.80
35.5	Deerpath	1.13	5.54	12.00	14.46
86.5	Lake Geneva	2.56			

625-Ride Individual Ticket \$25.42.

Bearer tickets good one year from date of sale.

These trains also stop at University Ave., Cottage Grove Ave., South Park Ave. on 63d St., also 43d St., on South Side, and at Grand Ave. on North Side. D—Dining Car Daily. DD—Dining Car Daily Except Sunday. P—Parlor-Observation Car Daily. S—On Sundays stops at Waukegan and Zion. M—Stops on signal to discharge passengers from Chicago and Niles Center and pick up passengers for Kenosha, Racine and Milwaukee.

### REFERENCE NOTES

- Lim.—Limited trains. Exp.—Express trains.
- B—Carries baggage daily. BF—Carries baggage Fridays and Saturdays only.
- BB—Carries baggage daily except Sunday. BS—Carries baggage Saturdays only.
- BX—Carries baggage daily except Saturday. D—Carries Dining Car Daily.
- DD—Carries Dining Car Daily except Sunday. P—Carries Parlor Car Daily.
- S—Stops on Sundays.
- ①—Daily except Sunday will make local stops between Central Ave., Highland Park and North Chicago Jct., on Sundays make local stops between Evanston and North Chicago Jct.
- ②—Will make local stops between Central Ave., Highland Park and North Chicago Jct.
- ③—Will make local stops Oakwood Road to Milwaukee.
- ④—Will make local stops between Winthrop Harbor and Central Ave., Highland Park.
- ⑤—Will make local stops between Central Ave., Highland Park and Edison Court.
- ⑥—Will make local stops between Central Ave., Highland Park and Zion.
- ⑦—Sundays makes local stops between Evanston and North Chicago Jct.
- ⑧—Daily makes local stops between Highwood Ave., Highwood and North Chicago Jct.
- ⑨—Sundays makes local stops Highwood to Evanston.
- ⑩—Sundays makes local stops between North Chicago Jct. and Highwood Ave., Highwood.
- ⑪—Will circle "Loop" daily except Sunday.
- ⑫—Will circle "Loop" daily except Saturday and Sunday.
- ⑬—Circles the "Loop."
- ⑭—Stops on signal to discharge passengers from Chicago and Niles Center, and pick up passengers for Kenosha, Racine and Milwaukee.
- ⑮—Stops on signal to discharge passengers from Milwaukee, Racine and Kenosha, and pick up passengers for Niles Center and Chicago.
- ⑯—Will make local stops Central Ave., Highland Park to Waukegan.
- ⑰—Except Sundays makes local stops Ravinia to North Chicago Jct. Sundays local stops Evanston to North Chicago Jct.

# CHICAGO NORTH SHORE AND MILWAUKEE RAILROAD

## INDEX OF STATIONS

With prefix before station showing class of trains stopping at such station.

Symbols: *L*—Limited train  
*LS*—See schedules of limited trains  
*X*—Express train  
*Xf*—Stops on signal  
*XS*—See schedule of express trains  
*Lo*—Local train

STATION STOPS CHICAGO TO WAUKEGAN VIA SHORE LINE		STATION STOPS CHICAGO (SOUTH SIDE) TO MILWAUKEE VIA SKOKIE VALLEY ROUTE		STATION STOPS CHICAGO TO MUNDELEIN VIA SKOKIE VALLEY ROUTE	
<i>All trains</i>	Roosevelt Road (Chicago)	<i>LS-Lo</i>	North Gate (Ft. Sheridan)	<i>LS-X</i>	Veteran's Hospital (Downeys)
<i>All north-bound trains</i>	Adams & Wabash (Chicago)	<i>All trains</i>	Sacred Heart Academy	<i>LS-X-Lo</i>	North Chicago Jct. (Skokie Valley)
<i>All south-bound trains</i>	Madison & Wabash (Chicago)	<i>LS-Lo</i>	Farwell's (Lake Forest)	<i>Lo</i>	22nd St. (North Chicago)
	Randolph & Wabash (Chicago)	<i>LS-Lo</i>	Calvert's (Lake Forest)	<i>Lo</i>	18th St. (North Chicago)
	Clark and Lake (Chicago)	<i>LS-Lo</i>	Westminster Ave. (Lake Forest)	<i>Lo</i>	14th St. (North Chicago)
	State & Dearborn (Chicago)	<i>LS-Lo</i>	Scott St. (Lake Forest)	<i>Lo</i>	10th St. (North Chicago)
	La Salle & Van Buren (Chicago)	<i>LS-Lo</i>	Noble Ave. (Lake Forest)	<i>Lo</i>	8th St. (Waukegan)
	Quincy & Wells (Chicago)	<i>All trains</i>	Kennedy's (Lake Bluff)	<i>LS-Lo</i>	Belvidere St. (Waukegan)
	Madison & Wells (Chicago)	<i>LS-Lo</i>	Lake Bluff (Shore Line)	<i>Lo</i>	Edison Court (Main Station)
	Randolph & Wells (Chicago)	<i>LS-Lo</i>	Crab Tree Farm	<i>Lo</i>	Grand Ave. (Waukegan)
	Grand Ave. (Chicago)	<i>LS-Lo</i>	Arden Shore	<i>Lo</i>	Ridgeland Ave. (Waukegan)
	Belmont Ave. (Chicago)	<i>LS-Lo</i>	Masterson's	<i>Lo</i>	Glen Flora Ave. (Waukegan)
	Wilson Ave. (Chicago)	<i>All trains</i>	Veteran's Hospital (Downeys)	<i>Lo</i>	Bonnie Brook
	Howard St. (Chicago)	<i>All trains</i>	Naval Station	<i>Lo</i>	Holdridge's Crossing
	Church St. (Evanston)	<i>L-Lo</i>	North Chicago Jct. on Shore Line	<i>Lo</i>	Beach Station
	Foster St. (Evanston)	<i>All trains</i>	22nd St. (North Chicago)	<i>Lo</i>	33rd St. (Zion)
	Noyes St. (Evanston)	<i>All trains</i>	C. & N. W. Station (North Chicago)	<i>Lo</i>	29th St. (Zion)
	Central St. (Evanston)	<i>All trains</i>	18th St. (Main Station) (North Chicago)	<i>Lo</i>	27th St. (Zion)
	Isabella St. (Evanston)	<i>Lo</i>	Cyclone Station (North Chicago)	<i>LS-Lo</i>	Zion (Main Station)
	Maple St. (Wilmette)	<i>All trains</i>	14th St. (North Chicago)	<i>Lo</i>	21st St. (Zion)
	Linden Ave. (Wilmette)	<i>Lo</i>	12th St. (North Chicago)	<i>Lo</i>	18th St. (Zion)
	6th & Greenleaf (Wilmette)	<i>All trains</i>	10th St. (North Chicago)	<i>Lo</i>	13th St. (Winthrop Harbor)
	8th & Greenleaf (Wilmette)	<i>Lo</i>	South Cemetery Gate (Waukegan)	<i>Lo</i>	Winthrop Harbor (Main Station)
	10th & Greenleaf (Wilmette)	<i>Lo</i>	North Cemetery Gate (Waukegan)	<i>Lo</i>	State Line
	Wilmette Ave. (Wilmette Main Station)	<i>All trains</i>	Browning Ave. (Waukegan) (May Street)	<i>Lo</i>	Tobin Road
	Central Ave. (Wilmette)	<i>All trains</i>	South Ave. (Waukegan)	<i>All trains</i>	McKeown Road
	Lake Ave. (Wilmette)	<i>Lo</i>	McKinley Ave. (Waukegan)	<i>Lo</i>	South Kenosha
	Forest & Elmwood (Wilmette)	<i>All trains</i>	Liberty St. (Waukegan)	<i>Lo</i>	Tanck Ave. (Kenosha)
	Kenilworth	<i>All trains</i>	Belvidere St. (Waukegan)	<i>Lo</i>	Kenosha (Main Station)
	Ivy Court	<i>Lo</i>	Lake St. (Waukegan)	<i>Lo</i>	Grand Ave. (Kenosha)
	Indian Hill	<i>Lo</i>	Water St. (Waukegan)	<i>Lo</i>	Burlington Road (Adams St.)
	Ash St. (Winnetka)	<i>All trains</i>	Washington St. & Genesee St. (Waukegan)	<i>Lo</i>	Birch Road
	Cherry & Oak (Winnetka)	<i>All trains</i>	Waukegan Terminal	<i>Lo</i>	Bose Road
	Elm St. (Winnetka Main Station)			<i>Lo</i>	Berryville
	Pine St. (Winnetka)			<i>Lo</i>	Kenosha Country Club
	Eldorado (Winnetka)			<i>Lo</i>	Hansche Road
	Tower Road (Winnetka)			<i>Lo</i>	Piper's
	Hubbard Woods			<i>Lo</i>	Klinkert Road
	Scott Ave. (Glencoe)			<i>Lo</i>	Spring Park
	Woodlawn Ave. (Glencoe)			<i>Lo</i>	Taylor Ave.
	Harbor St. (Glencoe)			<i>Lo</i>	17th St. (Racine)
	South Ave. (Glencoe)			<i>All trains</i>	Racine (Main Station)
	Park Ave. (Glencoe Main Station)			<i>Lo</i>	Middle Road
	Lincoln Ave. (Glencoe)			<i>Lo</i>	Racine Golf Club
	Green Bay Road (Glencoe)			<i>Lo</i>	Horlicksville Road
	Brasie			<i>Lo</i>	Rapid's Road
	Ravina Park			<i>Lo</i>	Camper's Road
	Ravina Station			<i>Lo</i>	Three Mile Road
	Beech St. (Highland Park)			<i>Lo</i>	Four Mile Road
	Lincoln Ave. (Highland Park)			<i>Lo</i>	Five Mile Road
	Ravine Ave. (Highland Park)			<i>Lo</i>	Six Mile Road
	Laurel Ave. (Highland Park)			<i>X</i>	Nechuta
	Central Ave. (Highland Park Main Station)			<i>Lo</i>	Seven Mile Road
	Elm Place (Highland Park)			<i>Lo</i>	Caledonia
	Vine Ave. (Highland Park)			<i>Lo</i>	Elm Road
	Moraine Road (Highland Park)			<i>Lo</i>	Oakwood Road
	Highwood Ave. (Highwood Main Station)			<i>Lo</i>	Oak Creek
	Washington Ave. (Highwood)			<i>Lo</i>	Puetz Road
	North Shore Office (Highwood)			<i>Lo</i>	South Milwaukee Road
	Ft. Sheridan (Main Station)			<i>Lo</i>	Drexel Blvd.
				<i>Lo</i>	Howell
				<i>Lo</i>	College Ave.
				<i>Lo</i>	Duester's Crossing
				<i>Lo</i>	Grange Ave.
				<i>Lo</i>	Layton Ave.
				<i>Lo</i>	Bolivar Ave.
				<i>Lo</i>	Austin
				<i>Lo</i>	Oklahoma Ave.
				<i>All trains</i>	Harrison St. (Milwaukee)
				<i>Lo</i>	Arthur St. (Milwaukee)
				<i>Lo</i>	Chase Ave. (Milwaukee)
				<i>Lo</i>	Lincoln Ave. (Milwaukee)
				<i>Lo</i>	Grant St. (Milwaukee)
				<i>Lo</i>	Beecher St. (Milwaukee)
				<i>Lo</i>	Rodgers St. (Milwaukee)
				<i>Lo</i>	Burnham St. (Milwaukee)
				<i>Lo</i>	Maple St. (Milwaukee)
				<i>L-Lo</i>	Mitchell St. (Milwaukee)
				<i>Lo</i>	Lapham St. (Milwaukee)
				<i>Lo</i>	Orchard St. (Milwaukee)
				<i>L-Lo</i>	Greenfield Ave. (Milwaukee)
				<i>Lo</i>	Madison St. (Milwaukee)
				<i>Lo</i>	Scott St. (Milwaukee)
				<i>Lo</i>	Washington St. (Milwaukee)
				<i>Lo</i>	Mineral St. (Milwaukee)
				<i>Lo</i>	Walker St. (Milwaukee)
				<i>L-Lo</i>	National Ave. (Milwaukee)
				<i>Lo</i>	South Pierce St.
				<i>Lo</i>	Park St. (Milwaukee)
				<i>Lo</i>	Virginia St. (Milwaukee)
				<i>Lo</i>	Florida St. (Milwaukee)
				<i>Lo</i>	Oregon St. (Milwaukee)
				<i>Lo</i>	Canal St. (Milwaukee)
				<i>Lo</i>	Fowler St. (Milwaukee)
				<i>Lo</i>	Clybourn St. (Milwaukee)
				<i>All trains</i>	Milwaukee Terminal

# CHICAGO NORTH SHORE AND MILWAUKEE RAILROAD

EFFECTIVE SUNDAY, SEPTEMBER 29, 1929

## NORTHBOUND

SUBJECT TO CHANGE WITHOUT NOTICE

Miles	CENTRAL STANDARD TIME	439	501	31	503	103	93	105	1	107	109	509	401	3	33	511	111	403	513	701	115	607	901	515	593	
		Lim. Daily	Local Daily	Local Sun. only	Local Daily	Local Daily Ex. Sun.	Lim. Daily Ex. Sun. ③	Local Daily Ex. Sun.	Local Daily	Local Daily Ex. Sun.	Local Daily Ex. Sun.	Local Daily Ex. Sun.	Exp. Daily	Local Daily Ex. Sun. B.S.	Local Daily Ex. Sun.	Local Sun. only	Exp. Daily	Local Daily Ex. Sun.	Lim. Daily	Exp. Daily	Exp. Daily	Local Daily Ex. Sun.	Local Daily Ex. Sun. Sat. & Sun. ⑤	Exp. Daily Ex. Sun. only ②	Lim. Daily Ex. Sun.	Local Sun. only
0.0	Lv CHICAGO ILL.	AM	AM	AM	AM	AM	AM	AM	AM	AM	AM	AM	AM	AM	AM	AM	AM	AM	AM	AM	AM	AM	AM	AM	AM	AM
0.0	63d & Dorchester																									
0.0	University																									
0.0	Cottage Grove																									
0.0	South Park																									
0.0	43d Street																									
0.0	Roosevelt Road	12.01	12.59		2.03							4.54	5.09			5.24		5.54	5.59	6.04		6.14	6.14	6.29	6.24	
0.0	La Salle & Van Buren																									
4.0	ADAMS & WABASH	12.05	1.03		2.08							4.58	5.15			5.28		6.00	6.03	6.08		6.18	6.18	6.33	6.28	
4.0	Madison & Wabash	12.06	1.04		2.09							4.59	5.16			5.29		6.01	6.04	6.09		6.19	6.19	6.34	6.29	
4.0	Randolph & Wabash	12.07	1.05		2.10							5.00	5.17			5.30		6.02	6.05	6.10		6.20	6.20	6.35	6.30	
4.0	Clark & Lake	12.08	1.06		2.11							5.01	5.18			5.31		6.03	6.06	6.11		6.21	6.21	6.36	6.31	
4.0	Grand Avenue	12.10	1.08		2.12							5.03	5.20			5.33		6.05	6.08	6.13		6.23	6.23	6.38	6.33	
4.0	Belmont Avenue	12.20	1.20		2.25							5.15	5.30			5.45		6.15	6.20	6.25		6.35	6.35	6.50	6.45	
4.0	Wilson Avenue	12.25	1.25		2.30							5.20	5.35			5.50		6.20	6.25	6.30		6.40	6.40	6.55	6.50	
4.0	Howard Street	12.32	1.32		2.37							5.27	5.42			5.57		6.27	6.32	6.37		6.47	6.47	7.02	6.57	
17.0	Lv Church Street (Evanston) III.		1.37		2.42						5.10	5.32		5.45		6.02	6.15		6.37		6.45	6.52	6.52	7.07	7.02	
18.5	Central Street (Evanston)		1.41		2.46						5.14	5.36		5.49		6.06	6.19		6.41		6.49	6.56	6.56	7.10	7.06	
19.0	Linden Avenue (Wilmette)		1.42		2.47						5.15	5.37		5.50		6.07	6.20		6.42		6.50	6.57	6.57	7.11	7.07	
20.0	Wilmette		1.46		2.51						5.19	5.41		5.54		6.11	6.24		6.46		6.54	7.01	7.01	7.15	7.11	
21.0	Kenilworth		1.49		2.53						5.22	5.44		5.58		6.14	6.28		6.49		6.58	7.05	7.05	7.16	7.14	
21.5	Indian Hill		1.52		2.57						5.25	5.47		6.00		6.17	6.30		6.52		7.00	7.07	7.07	7.19	7.17	
22.5	Winnetka		1.54		2.59						5.27	5.49		6.03		6.19	6.33		6.54		7.03	7.09	7.09	7.21	7.19	
23.5	Hubbard Woods		1.57		3.02						5.30	5.52		6.06		6.22	6.36		6.57		7.06	7.12	7.12	7.24	7.22	
25.0	Glencoe		2.01		3.06						5.33	5.56		6.11		6.26	6.41		7.01		7.11	7.17	7.17	7.27	7.26	
25.0	Green Bay Road		2.02		3.07						5.34	5.57		6.12		6.27	6.42		7.02		7.12	7.18	7.18	7.27	7.27	
26.5	Braeside (Forest Preserve)		2.03		3.08						5.36	5.58		6.14		6.28	6.44		7.03		7.14	7.20	7.20	7.29	7.28	
26.5	Ravinia Park		2.04		3.09						5.37	5.59		6.15		6.29	6.45		7.04		7.15	7.21	7.21	7.30	7.29	
27.5	Ravinia		2.05		3.10	4.26		5.05			5.38	6.00		6.16		6.30	6.46		7.05		7.16	7.22	7.22	7.30	7.30	
29.0	Beech St. (Highland Park)		2.07		3.12	4.28		5.07			5.40	6.02		6.18		6.32	6.48		7.07		7.18	7.24	7.24	7.32	7.32	
29.0	Highland Park		2.09		3.14	4.30		5.09			5.42	6.04		6.20		6.34	6.50		7.09		7.20	7.26	7.26	7.34	7.34	
30.5	Highwood		2.11		3.16	4.33		5.12			5.44	6.07		6.23		6.36	6.53		7.11		7.23	7.29	7.29	7.36	7.36	
31.0	FT. SHERIDAN		2.14		3.19	4.38		5.15	5.20	5.40	5.49	6.11		6.28	6.28	6.39	6.58		7.14			7.33	7.33	7.40	7.39	
33.0	Sacred Heart (Lake Forest)		2.16		3.21	4.40		5.17	5.22	5.42	5.51	6.12		6.30	6.30	6.41	7.00		7.16			7.35	7.35	7.42	7.41	
34.0	Lake Forest		2.19		3.23	4.45		5.21	5.26	5.46	5.56	6.15		6.35	6.35	6.44	7.04		7.19			7.40	7.40	7.44	7.44	
36.0	Lake Bluff (Shore Line)		2.23		3.28	4.49		5.25	5.30	5.51	6.03	6.21		6.41	6.41	6.48	7.11		7.23			7.44	7.44	7.48	7.48	
38.5	Lv NAVAL STA. (Great Lakes)		2.38		3.33	4.53		5.29	5.34	5.56	6.08	6.26		6.47	6.47	6.53	7.17		7.28			7.49	7.49	7.53	7.53	
5.0	Lv Dempster St. (Niles Center)		12.39										5.49					6.34			6.44					
6.0	Harmswoods																				6.46					
7.0	Glenayre																				6.47					
9.5	Northfield (Techy)																				6.52					
12.0	Northbrook (Sky Harbor)																				6.56					
13.5	Woodridge																				6.58					
15.0	Briargate																				7.00					
17.0	Highmoor																				7.02					
18.0	Sheridan Elms																				7.05					
20.5	Deerpath																				7.09					
23.5	Lake Bluff (Skokie Valley Rte.)		①2.59																		7.15					
25.0	Lv Veteran's Hospital (Downeys)																				7.20					
2.5	Ar Rondout																				7.26					
5.5	Ar Libertyville																									
8.5	Ar MUNDELEIN																									
38.5	Ar North Chicago Junction		1.04	2.30		3.35	4.55		5.31	5.35	5.58	6.10	6.28	6.14	6.49	6.49	6.55	7.19	6.59	7.30			7.51	7.51	7.55	7.55
39.5	Ar North Chicago (18th St.)			2.33		3.38						6.13	6.31				6.58			7.33			7.58	7.58	7.58	
41.5	Ar North Chicago (10th St.)			2.36		3.41						6.18	6.36				7.01			7.36			8.01	8.01	8.01	
41.5	Ar WAUKEGAN (East Line)			2.45		3.50						9.30	6.45				7.10			7.45			8.10	8.10	8.10	
38.5	Lv North Chicago Junction		1.05			4.56		5.32	5.36	5.59		6.15	6.52	6.52			7.20	7.00				7.52				
41.5	WAUKEGAN (Edison Ct.)		1.10			5.08	5.07	5.40	5.44	6.07		6.20	6.58	6.58			7.28	7.05				8.01				
43.5	Bonnie Brook (Golf Road)					5.13		5.45	5.49	6.12			7.09	7.09												
46.0	Beach (Pine View)					5.17		5.49	5.52	6.16			7.13	7.13												
48.0	ZION																									

# CHICAGO NORTH SHORE AND MILWAUKEE RAILROAD

EFFECTIVE SUNDAY, SEPTEMBER 29, 1929

NORTHBOUND

SUBJECT TO CHANGE WITHOUT NOTICE

Miles	CENTRAL STANDARD TIME	117	703	609	405	517	595	451	119	611	519	597	121	613	407	521	599	5	707	615	523	617	409	525	709
		Local Daily Ex. Sun.	Exp. Daily	Exp. Daily Ex. Sun.	Lim. Daily Ex. Sun.	Lim. Daily Ex. Sun.	Local Sun. only	Local Sun. only	Badger Lim. Daily DD	Local Daily Ex. Sun.	Daily Ex. Sun.	Lim. Daily Ex. Sun.	Local Sun. only	Local Daily Ex. Sun.	Local Daily Ex. Sun.	Northland Daily P	Lim. Daily Ex. Sun. BB	Local Sun. only	Local Daily	Exp. Daily	Local Daily	Lim. Daily	Local Daily	Lim. Daily	Lim. Daily
0.0	Lv CHICAGO..... ILL.	AM	AM	AM	AM	AM	AM	AM	AM	AM	AM	AM	AM	AM	AM	AM	AM	AM	AM	AM	AM	AM	AM	AM	AM
	63d & Dorchester.....							6.43								7.28									
	University.....							6.44								7.29									
	Cottage Grove.....							6.45								7.30									
	South Park.....							6.46								7.31									
	43d Street.....							6.55								7.40									
	Roosevelt Road.....		6.39	6.44	6.54	6.59	6.59	7.09		7.14	7.29	7.24		7.44	7.54	7.59	7.59		8.09	8.14	8.29	8.44	8.54	8.59	9.09
	La Salle & Van Buren.....																								
4.0	Lv ADAMS & WABASH.....		6.43	6.48	7.00	7.03	7.03	7.15		7.18	7.33	7.28		7.48	8.00	8.03	8.03		8.13	8.18	8.33	8.48	9.00	9.03	9.13
	Madison & Wabash.....		6.44	6.49	7.01	7.04	7.04	7.16		7.19	7.34	7.29		7.49	8.01	8.04	8.04		8.14	8.19	8.34	8.49	9.01	9.04	9.14
	Randolph & Wabash.....		6.45	6.50	7.02	7.05	7.05	7.17		7.20	7.35	7.30		7.50	8.02	8.05	8.05		8.15	8.20	8.35	8.50	9.02	9.05	9.15
	Clark & Lake.....		6.46	6.51	7.03	7.06	7.06	7.18		7.21	7.36	7.31		7.51	8.03	8.06	8.06		8.16	8.21	8.36	8.51	9.03	9.06	9.16
	Grand Avenue.....		6.48	6.53	7.05	7.08	7.08	7.20		7.23	7.38	7.33		7.53	8.05	8.08	8.08		8.18	8.23	8.38	8.53	9.05	9.08	9.18
	Belmont Avenue.....		7.00	7.05	7.15	7.20	7.20	7.30		7.35	7.50	7.45		8.05	8.15	8.20	8.20		8.30	8.35	8.50	9.05	9.15	9.20	9.30
11.0	Lv Wilson Avenue.....		7.05	7.10	7.20	7.25	7.25	7.35		7.40	7.55	7.50		8.10	8.20	8.25	8.25		8.35	8.40	8.55	9.10	9.20	9.25	9.35
	Howard Street (Chicago).....		7.12	7.17	7.27	7.32	7.32	7.42		7.47	8.02	7.57		8.17	8.27	8.32	8.32		8.42	8.47	8.57	9.17	9.27	9.32	9.42
17.0	Lv Church Street (Evanston)..... Ill.	7.15		7.22		7.37	7.37		7.45	7.52	8.07	8.02	8.15	8.22		8.37	8.37		8.52	9.07	9.22			9.37	
18.5	Central Street (Evanston).....	7.19		7.26		7.40	7.41		7.49	7.56	8.10	8.06	8.19	8.26		8.40	8.41		8.56	9.10	9.26			9.40	
19.0	Linden Avenue (Wilmette).....	7.20		7.27		7.41	7.42		7.50	7.57	8.11	8.07	8.20	8.27		8.41	8.42		8.57	9.11	9.27			9.41	
20.0	Wilmette.....	7.24		7.31		7.45	7.46		7.54	8.01	8.15	8.11	8.24	8.31		8.45	8.46		9.01	9.15	9.31			9.45	
21.0	Kenilworth.....	7.28		7.35		7.46	7.49		7.58	8.05	8.16	8.14	8.28	8.35		8.46	8.49		9.05	9.16	9.35			9.46	
21.5	Indian Hill.....	7.30		7.37		7.49	7.52		8.00	8.07	8.19	8.17	8.30	8.37		8.49	8.52		9.07	9.19	9.37			9.49	
22.5	Winnetka.....	7.33		7.39		7.51	7.54		8.03	8.09	8.21	8.19	8.33	8.39		8.51	8.54		9.09	9.21	9.39			9.51	
23.5	Hubbard Woods.....	7.36		7.42		7.54	7.57		8.06	8.12	8.24	8.22	8.36	8.42		8.54	8.57		9.12	9.24	9.42			9.54	
25.0	Glencoe.....	7.41		7.47		7.57	8.01		8.11	8.17	8.27	8.26	8.41	8.47		8.57	9.01		9.17	9.27	9.47			9.57	
	Green Bay Road.....	7.42		7.48		8.02	8.06		8.12	8.18	8.28	8.27	8.42	8.48		8.59	9.02		9.18	9.28	9.48			9.59	
26.5	Braeside (Forest Preserve).....	7.44		7.50		8.03	8.04		8.14	8.20	8.29	8.28	8.44	8.50		9.03	9.04		9.20	9.29	9.50			9.59	
26.5	Ravinia Park.....	7.45		7.51		8.04	8.04		8.15	8.21	8.30	8.29	8.45	8.51		9.04	9.05		9.21	9.30	9.51			9.59	
27.5	Ravinia.....	7.46		7.52		8.00	8.05		8.16	8.22	8.30	8.30	8.46	8.52		9.00	9.05		9.22	9.30	9.52			10.00	
	Beech St. (Highland Park).....	7.48		7.54		8.07	8.07		8.18	8.24	8.32	8.32	8.48	8.54		9.07	9.07		9.24	9.34	9.54			10.04	
29.0	Highland Park.....	7.50		7.56		8.04	8.09		8.20	8.26	8.34	8.34	8.50	8.56		9.04	9.09		9.26	9.34	9.56			10.04	
30.5	Highwood.....	7.53		7.59		8.06	8.11		8.23	8.29	8.36	8.36	8.53	8.59		9.06	9.11		9.29	9.36	9.59			10.06	
31.0	FT. SHERIDAN.....			8.03		8.10	8.14		8.33	8.40	8.39					9.10	9.14		9.40	9.42				10.10	
33.0	Sacred Heart (Lake Forest).....			8.05		8.12	8.16		8.35	8.42	8.41					9.12	9.16		9.42	9.44				10.12	
34.0	Lake Forest.....			8.10		8.14	8.19		8.40	8.44	8.44					9.14	9.19		9.44	9.48				10.14	
36.0	Lake Bluff (Shore Line).....			8.14		8.18	8.23		8.44	8.48	8.48					9.18	9.23		9.48	9.48				10.18	
38.5	Lv NAVAL STA. (Great Lakes).....			8.19		8.23	8.28		8.49	8.53	8.53					9.23	9.28		9.53	9.53				10.23	
5.0	Lv Dempster St. (Niles Center).....		7.19		7.34			7.49							8.34					8.49				9.34	9.49
6.0	Harmswoods.....		7.21																	8.51					9.51
7.0	Glenayre.....		7.22																	8.52					9.52
9.5	Northfield (Techny).....		7.27																	8.57					9.57
12.0	Northbrook (Sky Harbor).....		7.31																	9.01					10.01
13.5	Woodridge.....		7.33																	9.03					10.03
15.0	Briergate.....		7.35																	9.05					10.05
17.0	Highmoor.....		7.37																	9.07					10.07
18.0	Sheridan Elms.....		7.40																	9.10					10.10
20.5	Deerpath.....		7.44																	9.14					10.14
23.5	Lake Bluff (Skokie Valley Rte.).....																								10.14
25.0	Lv Veteran's Hospital (Downeys).....																								10.14
2.5	Ar Rondout.....		7.50																	9.20					10.20
5.5	Ar Libertyville.....		7.55																	9.25					10.25
8.5	Ar MUNDELEIN.....		8.01																	9.31					10.31
38.5	Ar North Chicago Junction.....			8.21	7.59	8.25	8.30	8.14		8.51	8.55	8.55			8.59	9.25	9.30				9.55		9.59	10.25	
39.5	Ar North Chicago (18th St.).....					8.28	8.33				8.58	8.58				9.28	9.33				9.58				10.28
	Ar North Chicago (10th St.).....					8.31	8.36				9.01	9.01				9.31	9.36				10.01				10.31
41.5	Ar WAUKEGAN (East Line).....					8.40	8.45				9.10	9.10				9.40	9.45				10.10				10.40
38.5	Lv North Chicago Junction.....				8.00			8.14							9.00					9.26				10.00	
41.5	Waukegan (Edison Ct.).....				8.05			8.17							9.05					9.34				10.05	

# CHICAGO NORTH SHORE AND MILWAUKEE RAILROAD

EFFECTIVE SUNDAY, SEPTEMBER 29, 1929

NORTHBOUND

SUBJECT TO CHANGE WITHOUT NOTICE

Miles	CENTRAL STANDARD TIME	619	527	621	411	529	7	623	531	711	625	413	533	627	535	629	415	537	9	37	713	631	539	805	633	
		Local Daily	Lim. Daily	Local Daily	East-ern Lim. Daily P	Lim. Daily	Local Daily	Local Daily	Lim. Daily	Exp. Daily	Local Daily	Lim. Daily	Lim. Daily	Local Daily	Lim. Daily	Local Daily	Local Daily	Cream City Spl. Daily DB	Lim. Daily	Local Daily Ex. Sat.	Local Sat. only	Exp. Daily	Local Daily	Lim. Daily	Lim. Sat. only	Local Daily
0.0	Lv CHICAGO..... ILL.	AM	AM	AM	AM	AM	AM	AM	AM	AM	AM	AM	AM	AM	AM	AM	AM	AM	PM	PM	PM	PM	PM	PM	PM	
	63d & Dorchester.....				9 18												11 28									
	University.....				9 19												11 29									
	Cottage Grove.....				9 20												11 30									
	South Park.....				9 21												11 31									
	43d Street.....				9 30												11 40									
	Roosevelt Road.....	9 14	9 29	9 44	9 44	9 59		10 14	10 29	10 39	10 44	10 54	10 59	11 14	11 29	11 44	11 54	11 59				12 04	12 14	12 29	12 39	12 44
	La Salle & Van Buren.....				9 57																					
4.0	Lv ADAMS & WABASH.....	9 18	9 33	9 48	10 00	10 03		10 18	10 33	10 43	10 48	11 00	11 03	11 18	11 33	11 48	12 00	12 03				12 08	12 18	12 33	12 45	12 48
	Madison & Wabash.....	9 19	9 34	9 49	10 01	10 04		10 19	10 34	10 44	10 49	11 01	11 04	11 19	11 34	11 49	12 01	12 04				12 09	12 19	12 34	12 46	12 49
	Randolph & Wabash.....	9 20	9 35	9 50	10 02	10 05		10 20	10 35	10 45	10 50	11 02	11 05	11 20	11 35	11 50	12 02	12 05				12 10	12 20	12 35	12 47	12 50
	Clark & Lake.....	9 21	9 36	9 51	10 03	10 06		10 21	10 36	10 46	10 51	11 03	11 06	11 21	11 36	11 51	12 03	12 06				12 11	12 21	12 36	12 48	12 51
	Grand Avenue.....	9 23	9 38	9 53	10 05	10 08		10 23	10 38	10 48	10 53	11 05	11 08	11 23	11 38	11 53	12 05	12 08				12 13	12 23	12 38	12 50	12 53
	Belmont Avenue.....	9 35	9 50	10 05	10 15	10 20		10 35	10 50	11 00	11 05	11 15	11 20	11 35	11 50	12 05	12 15	12 20				12 25	12 35	12 50	1 00	1 05
	Wilson Avenue.....	9 40	9 55	10 10	10 20	10 25		10 40	10 55	11 05	11 10	11 20	11 25	11 40	11 55	12 10	12 20	12 25				12 30	12 40	12 55	1 05	1 10
	Howard Street (Chicago).....	9 47	10 02	10 17	10 27	10 32		10 47	11 02	11 12	11 17	11 27	11 32	11 47	12 02	12 17	12 27	12 32				12 37	12 47	1 02	1 12	1 17
17.0	Lv Church Street (Evanston)..... Ill.	9 52	10 07	10 22		10 37		10 52	11 07	11 22		11 37	11 52	12 07	12 22		12 37					12 52	1 07		1 22	
18.5	Central Street (Evanston).....	9 56	10 10	10 26		10 40		10 56	11 10	11 26		11 40	11 56	12 10	12 26		12 40					12 56	1 10		1 26	
19.0	Linden Avenue (Wilmette).....	9 57	10 11	10 27		10 41		10 57	11 11	11 27		11 41	11 57	12 11	12 27		12 41					12 57	1 11		1 27	
20.0	Wilmette.....	10 01	10 15	10 31		10 45		11 01	11 15	11 31		11 45	12 01	12 15	12 31		12 45					1 01	1 15		1 31	
21.0	Kenilworth.....	10 05	10 16	10 35		10 46		11 05	11 16	11 35		11 46	12 05	12 16	12 35		12 46					1 05	1 16		1 35	
21.5	Indian Hill.....	10 07	10 19	10 37		10 49		11 07	11 19	11 37		11 49	12 07	12 19	12 37		12 49					1 07	1 19		1 37	
22.5	Winnetka.....	10 09	10 21	10 39		10 51		11 09	11 21	11 39		11 51	12 09	12 21	12 39		12 51					1 09	1 21		1 39	
23.5	Hubbard Woods.....	10 12	10 24	10 42		10 54		11 12	11 24	11 42		11 54	12 12	12 24	12 42		12 54					1 12	1 24		1 42	
25.0	Glencoe.....	10 17	10 27	10 47		10 57		11 17	11 27	11 47		11 57	12 17	12 27	12 47		12 57					1 17	1 27		1 47	
	Green Bay Road.....	10 18		10 48	Via		11 18		11 48	Via	12 18		12 18		12 48	Via						1 18		Via	1 48	
26.5	Braeside (Forest Preserve).....	10 20	10 29	10 50	Sko-	10 59	11 20	11 29	11 50	Sko-	12 29	12 50	12 59		12 59	Via						1 20	1 29	Sko-	1 50	
26.5	Ravinia Park.....	10 21		10 51	kie		11 21		11 51	kie	12 21		12 21		12 51	Via						1 21		kie	1 51	
27.5	Ravinia.....	10 22	10 30	10 52	Val-	11 00	11 22	11 30	11 52	Val-	12 00	12 22	12 30	12 52	1 00							1 22	1 30	Val-	1 52	
	Beech St. (Highland Park).....	10 24		10 54	ley		11 24		11 54	ley	12 24		12 24		12 54	Via						1 24		ley	1 54	
29.0	Highland Park.....	10 26	10 34	10 56	Div'n	11 04	11 26	11 34	11 56	Div'n	12 04	12 26	12 34	12 56	1 04							1 26	1 34	Div'n	1 56	
30.5	Highwood.....	10 29	10 36	10 59		11 06	11 29	11 36	11 59		12 06	12 29	12 36	12 59	1 06							1 29	1 36		1 59	
31.0	FT. SHERIDAN.....		10 40			11 10		11 40		11 59		12 10		12 40								1 40			1 40	
33.0	Sacred Heart (Lake Forest).....		10 42			11 12		11 42		11 59		12 12		12 42								1 42			1 42	
34.0	Lake Forest.....		10 44			11 14		11 44		11 59		12 14		12 44								1 44			1 44	
36.0	Lake Bluff (Shore Line).....		10 48			11 18		11 48		11 59		12 18		12 48								1 48			1 48	
38.5	Lv NAVAL STA. (Great Lakes).....		10 53			11 23		11 53		12 01		12 23		12 53								1 53			1 53	
5.0	Lv Dempster St. (Niles Center).....				10 34				11 19		11 34					12 34						12 44			1 19	
6.0	Harmswoods.....								11 21													12 46				
7.0	Glenayre.....								11 22													12 47				
9.5	Northfield (Techy).....								11 27													12 52				
12.0	Northbrook (Sky Harbor).....								11 31													12 56				
13.5	Woodridge.....								11 33													12 58				
15.0	Briergate.....								11 35													1 00				
17.0	Highmoor.....								11 37													1 02				
18.0	Sheridan Elms.....								11 40													1 05				
20.5	Deerpath.....								11 44													1 09				
23.5	Lake Bluff (Skokie Valley Rte.).....								11 44													1 09				
25.0	Lv Veteran's Hospital (Downeys).....								11 44													1 09				
2.5	Ar Rondout.....								11 50													1 15				
5.5	Ar Libertyville.....								11 55													1 20				
8.5	Ar MUNDELEIN.....								12 01													1 26				
38.5	Ar North Chicago Junction.....		10 55		10 59	11 25			11 55		11 59	12 25		12 55		12 59	1 25						1 55	1 44		
39.5	Ar North Chicago (18th St.).....		10 58			11 28			11 58		12 01	12 28		12 58		1 28							1 58			
	North Chicago (10th St.).....		11 01			11 31			12 01		12 31		1 01		1 31								2 01			
41.5	Ar WAUKEGAN (East Line).....		11 10			11 40			12 10		12 40		1 10		1 40								2 10			
38.5	Lv North Chicago Junction.....				11 00	11 26			12 00							1 00	1 26	1 26						1 45		
41.5	WAUKEGAN (Edison Ct.).....				11 05	11 34			12 05							1 05	1 34	1 34						1 50		
43.5	Bonnie Brook (Golf Road).....					11 38											1 38	1 38								
46.0	Beach (Pine View).....					11 42											1 42	1 42								
48.0	ZION.....					11 48											1 48	1 48								
50.0	Winthrop Harbor.....					11 53					12 13						1 53	2 01								
51.0	Ill.-Wis. State Line..... Wis.					11 55											1 55	2 03								
53.0	McKeown Road.....					11 58											1 58	2 06								
54.0	South Kenosha.....					12 00																				

# CHICAGO NORTH SHORE AND MILWAUKEE RAILROAD

EFFECTIVE SUNDAY, SEPTEMBER 29, 1929

## NORTHBOUND

SUBJECT TO CHANGE WITHOUT NOTICE

Miles		CENTRAL STANDARD TIME																								
		417 Lim. Daily	541 Lim. Daily ③ B	715 Exp. Daily B	635 Local Daily Ex. Sun.	903 Local Sun. only	543 Lim. Daily	807 Lim. Sat. only	151 Local Daily Ex. Sat. & Sun.	637 Local Daily	419 Lim. Daily B	545 Lim. Daily	11 Local Daily Ex. Sat.	39 Local Sat. only	639 Local Daily Ex. Sun.	905 Local Sun. only	547 Lim. Daily	809 Lim. Sat. only	717 Exp. Daily	641 Local Daily Ex. Sun.	907 Local Sun. only	421 Prairie State Spl. Daily P	549 Lim. Daily	643 Local Daily Ex. Sun.	909 Local Sun. only	
0.0	Lv CHICAGO ILL.	PM	PM	PM	PM	PM	PM	PM	PM	PM	PM	PM	PM	PM	PM	PM	PM	PM	PM	PM	PM	PM	PM	PM	PM	PM
	63d & Dorchester																									
	University																									
	Cottage Grove																									
	South Park																									
	43d Street																									
	Roosevelt Road	12.54	12.59	1.04	1.14	1.14	1.29	1.39		1.44	1.54	1.59			2.14	2.14	2.29	2.34	2.39	2.44	2.44	2.54	2.59	3.14	3.14	
	La Salle & Van Buren																									
4.0	ADAMS & WABASH	1.00	1.03	1.08	1.18	1.18	1.33	1.45		1.48	2.00	2.03			2.18	2.18	2.33	2.40	2.43	2.48	2.48	3.00	3.03	3.18	3.18	
	Madison & Wabash	1.01	1.04	1.09	1.19	1.19	1.34	1.46		1.49	2.01	2.04			2.19	2.19	2.34	2.41	2.44	2.49	2.49	3.01	3.04	3.19	3.19	
	Randolph & Wabash	1.02	1.05	1.10	1.20	1.20	1.35	1.47		1.50	2.02	2.05			2.20	2.20	2.35	2.42	2.45	2.50	2.50	3.02	3.05	3.20	3.20	
	Clark & Lake	1.03	1.06	1.11	1.21	1.21	1.36	1.48		1.51	2.03	2.06			2.21	2.21	2.36	2.43	2.46	2.51	2.51	3.03	3.06	3.21	3.21	
	Grand Avenue	1.05	1.08	1.13	1.23	1.23	1.38	1.50		1.53	2.05	2.08			2.23	2.23	2.38	2.45	2.48	2.53	2.53	3.05	3.08	3.23	3.23	
	Belmont Avenue	1.15	1.20	1.25	1.35	1.35	1.50	2.00		2.05	2.15	2.20			2.35	2.35	2.50	2.55	2.58	3.05	3.05	3.15	3.20	3.35	3.35	
	Wilson Avenue	1.20	1.25	1.30	1.40	1.40	1.55	2.05		2.10	2.20	2.25			2.40	2.40	2.55	3.00	3.05	3.10	3.10	3.20	3.25	3.40	3.40	
	Howard Street (Chicago)	1.27	1.32	1.37	1.47	1.47	2.02	2.12		2.17	2.27	2.32			2.47	2.47	3.02	3.07	3.12	3.17	3.17	3.27	3.32	3.47	3.47	
17.0	Lv Church Street (Evanston) III.		1.37		1.52	1.52	2.07			2.22	2.27	2.37			2.52	2.52	3.07			3.22	3.22		3.37	3.52	3.52	
18.5	Central Street (Evanston)		1.40		1.56	1.56	2.10			2.26	2.31	2.41			2.56	2.56	3.10			3.26	3.26		3.41	3.56	3.56	
19.0	Linden Avenue (Wilmette)		1.41		1.57	1.57	2.11			2.27	2.32	2.41			2.57	2.57	3.11			3.27	3.27		3.42	3.57	3.57	
20.0	Wilmette		1.45		2.01	2.01	2.15			2.31	2.36	2.45			3.01	3.01	3.15			3.31	3.31		3.46	4.01	4.01	
21.0	Kenilworth		1.46		2.05	2.05	2.19			2.35	2.40	2.49			3.05	3.05	3.19			3.35	3.35		3.50	4.05	4.05	
21.5	Indian Hill		1.51		2.09	2.09	2.19			2.37	2.42	2.51			3.07	3.07	3.21			3.37	3.37		3.52	4.07	4.07	
22.5	Winnetka		1.51		2.09	2.09	2.21			2.39	2.44	2.53			3.09	3.09	3.23			3.39	3.39		3.54	4.09	4.09	
23.5	Hubbard Woods		1.54		2.12	2.12	2.24			2.42	2.47	2.56			3.12	3.12	3.26			3.42	3.42		3.57	4.12	4.12	
25.0	Glencoe		1.57		2.17	2.17	2.27			2.47	2.52	3.01			3.17	3.17	3.31			3.47	3.47		4.02	4.17	4.17	
26.5	Green Bay Road				2.18	2.18	2.29			2.48	2.53	3.02			3.18	3.18	3.32			3.48	3.48		4.03	4.18	4.18	
26.5	Braeside (Forest Preserve)		Via	1.59	2.20	2.20	2.29	Via	2.50	2.55	3.04	Via	2.59	2.20	2.21	2.21	3.29	Via	3.50	3.50	Via	4.00	4.15	4.20	4.20	
26.5	Ravinia Park		Sko-		2.21	2.21	2.30	Sko-	2.51	2.52	3.01	Sko-	2.59	2.22	2.22	2.22	3.30	Sko-	4.01	4.01	Sko-	4.00	4.15	4.20	4.20	
27.5	Ravinia		kie	2.00	2.22	2.22	2.30	kie	2.52	2.52	3.01	kie	2.59	2.24	2.24	2.24	3.30	kie	4.01	4.01	kie	4.00	4.15	4.20	4.20	
29.0	Beech St. (Highland Park)		Val-		2.24	2.24	2.34	Val-	2.54	2.54	3.03	Val-	2.59	2.26	2.26	2.26	3.34	Val-	4.04	4.04	Val-	4.04	4.19	4.24	4.24	
29.0	Highland Park		ley	2.04	2.26	2.26	2.34	ley	2.56	2.56	3.05	ley	2.59	2.29	2.29	2.29	3.36	ley	4.06	4.06	ley	4.06	4.21	4.26	4.26	
31.0	Highwood		Div'n	2.06	2.28	2.28	2.36	Div'n	2.58	2.58	3.07	Div'n	2.59	2.30	2.30	2.30	3.37	Div'n	4.08	4.08	Div'n	4.08	4.23	4.28	4.28	
31.0	FT. SHERIDAN			2.10	2.32	2.32	2.40		2.58	2.58	3.07			2.30	2.30	2.30	3.37		4.08	4.08		4.10	4.25	4.30	4.30	
33.0	Sacred Heart (Lake Forest)			2.12	2.34	2.34	2.42		2.58	2.58	3.07			2.31	2.31	2.31	3.38		4.09	4.09		4.11	4.26	4.31	4.31	
34.0	Lake Forest			2.14	2.36	2.36	2.44		2.58	2.58	3.07			2.32	2.32	2.32	3.39		4.10	4.10		4.12	4.27	4.32	4.32	
36.0	Lake Bluff (Shore Line)			2.18	2.40	2.40	2.48		2.58	2.58	3.07			2.33	2.33	2.33	3.40		4.11	4.11		4.13	4.28	4.33	4.33	
38.5	Lv NAVAL STA. (Great Lakes)		2.23		2.49	2.49	2.53		3.03	3.03	3.12			2.34	2.34	2.34	3.41		4.14	4.14		4.16	4.31	4.36	4.36	
5.0	Lv Dempster St. (Niles Center)		1.34		1.44			2.19		2.34								3.14				3.34				
6.0	Harmswoods			1.46																						
7.0	Glenayre			1.47																						
9.5	Northfield (Techny)			1.52																						
12.0	Northbrook (Sky Harbor)			1.56																						
13.5	Woodridge			1.58																						
15.0	Briarcliff			2.00																						
17.0	Highmoor			2.02																						
18.0	Sheridan Elms			2.05																						
20.5	Deerpath			2.09																						
23.5	Lake Bluff (Skokie Valley Rte.)			2.15																						
25.0	Lv Veteran's Hospital (Downey)			2.20																						
2.5	Ar Rondout			2.26																						
5.5	Ar Libertyville			2.20																						
8.5	Ar MUNDELEIN			2.26																						
38.5	Ar North Chicago Junction		1.59	2.25		2.51	2.55	2.44	3.19	3.21	2.59	3.25		3.51	3.51	3.55	3.39			4.21	4.21	3.59	4.25	4.51	4.51	
39.5	Ar North Chicago (18th St.)			2.28			2.58					3.28											4.28			
41.5	Ar North Chicago (10th St.)			2.31			3.01					3.31											4.31			
41.5	Ar WAUKEGAN (East Line)			2.40			3.10					3.40											4.40			
38.5	Lv North Chicago Junction		2.00		3.52		2.45	3.20		3.00		3.26		3.52									4.00		4.52	
41.5	WAUKEGAN (Edison Ct.)		2.05		3.00		2.50	3.27		3.05		3.34														

# CHICAGO NORTH SHORE AND MILWAUKEE RAILROAD

EFFECTIVE SUNDAY, SEPTEMBER 29, 1929

## NORTHBOUND

SUBJECT TO CHANGE WITHOUT NOTICE

Miles	CENTRAL STANDARD TIME	551	123	811	645	911	423	553	719	125	13	647	913	555	127	649	201	651	425	557	129	721-203	723	653	
		Lim. Daily	Local Daily Ex. Sun.	Lim. Sat. only	Exp. Daily Ex. Sat. & Sun.	Exp. Daily Ex. Sat. & Sun.	Lim. Daily	Lim. Daily	Exp. Daily	Local Daily Ex. Sun.	Local Daily	Exp. Daily Ex. Sun.	Local Sun. only	Lim. Daily	Local Daily Ex. Sun.	Exp. Daily	Exp. Daily Ex. Sun.	Exp. Daily Ex. Sun.	Exp. Daily Ex. Sun.	Interstate Lim. Daily	Lim. Daily	Local Daily Ex. Sun.	Exp. Daily Ex. Sat. and Sun.	Exp. Daily Ex. Sat. and Sun.	Exp. Daily
0.0	Lv CHICAGO..... ILL.	PM	PM	PM	PM	PM	PM	PM	PM	PM	PM	PM	PM	PM	PM	PM	PM	PM	PM	PM	PM	PM	PM	PM	PM
"	" 63d & Dorchester.....																			4.26					
"	" University.....																			4.27					
"	" Cottage Grove.....																			4.28					
"	" South Park.....																			4.29					
"	" 43d Street.....																			4.30					
"	" Roosevelt Road.....	3.29		3.39	3.44	3.44	3.54	3.59	4.04			4.14	4.14	4.29		4.44	4.47	4.52	4.57	5.00		5.04	5.09	5.14	
"	" La Salle & Van Buren.....																								
4.0	" ADAMS & WABASH.....	3.33		3.45	3.48	3.48	4.00	4.03	4.08			4.18	4.18	4.33		4.48	4.53	4.58	5.05	5.08		5.13	5.13	5.18	
"	" Madison & Wabash.....	3.34		3.46	3.49	3.49	4.01	4.04	4.09			4.19	4.19	4.34		4.49	4.54	4.59	5.06	5.09		5.14	5.14	5.19	
"	" Randolph & Wabash.....	3.35		3.47	3.50	3.50	4.02	4.05	4.10			4.20	4.20	4.35		4.50	4.55	5.00	5.07	5.10		5.15	5.15	5.20	
"	" Clark & Lake.....	3.36		3.48	3.51	3.51	4.03	4.06	4.11			4.21	4.21	4.36		4.51	4.56	5.01	5.08	5.11		5.16	5.16	5.21	
"	" Grand Avenue.....	3.38		3.50	3.53	3.53	4.05	4.08	4.13			4.23	4.23	4.38		4.53	4.58	5.03	5.10	5.13		5.18	5.18	5.23	
"	" Belmont Avenue.....	3.50		4.00	4.05	4.05	4.15	4.20	4.25			4.35	4.35	4.50		5.05	5.10	5.15	5.20	5.25		5.30	5.30	5.35	
"	" Wilson Avenue.....	3.55		4.05	4.10	4.10	4.20	4.25	4.30			4.40	4.40	4.55		5.10	5.15	5.20	5.25	5.30		5.35	5.35	5.40	
"	" Howard Street. (Chicago).....	4.02		4.12	4.17	4.17	4.27	4.32	4.37			4.47	4.47	5.02		5.17	5.22	5.27	5.32	5.37		5.42	5.42	5.47	
17.0	Lv Church Street (Evanston)..... III.	4.07	4.15		4.22	4.22	4.37			4.45		4.52	4.52	5.07	5.15	5.22		5.32		5.42	5.45			5.52	
18.5	" Central Street (Evanston).....	4.10	4.19		4.26	4.26	4.40			4.49		4.56	4.56	5.10	5.19	5.26		5.36		5.45	5.49			5.56	
19.0	" Linden Avenue (Wilmette).....	4.11	4.20		4.27	4.27	4.41			4.50		4.57	4.57	5.11	5.20	5.27		5.37		5.46	5.50			5.57	
20.0	" Wilmette.....	4.15	4.24		4.31	4.31	4.45			4.54		5.01	5.01	5.15	5.24	5.31		5.41		5.50	5.54			6.01	
21.0	" Kenilworth.....	4.16	4.28		4.35	4.35	4.46			4.58		5.05	5.05	5.16	5.28	5.35		5.45		5.51	5.58			6.05	
21.5	" Indian Hill.....	4.19	4.30		4.37	4.37	4.49			5.00		5.07	5.07	5.19	5.30	5.37		5.47		5.54	6.00			6.07	
22.5	" Winnetka.....	4.21	4.33		4.39	4.39	4.51			5.03		5.09	5.09	5.21	5.33	5.39		5.49		5.56	6.03			6.09	
23.5	" Hubbard Woods.....	4.24	4.36		4.42	4.42	4.54			5.06		5.12	5.12	5.24	5.36	5.42		5.52		5.59	6.06			6.12	
25.0	" Glencoe.....	4.27	4.41		4.47	4.47	4.57			5.11		5.17	5.17	5.27	5.41	5.47		5.57		6.02	6.11			6.17	
"	" Green Bay Road.....	4.42	4.42		4.48	4.48				5.12		5.18	5.18		5.42	5.48		5.58		6.04	6.12			6.18	
26.5	" Braeside (Forest Preserve).....	4.29	4.44		4.50	4.50	4.59			5.14		5.20	5.20	5.29	5.44	5.50		6.00		6.04	6.14			6.20	
26.5	" Ravinia Park.....	4.45	4.45	Via Skokie	4.51	4.51	5.00			5.15		5.21	5.21	5.29	5.45	5.51		6.01	Via Skokie	6.05	6.15			6.21	
27.5	" Ravinia.....	4.30	4.46	Valley	4.52	4.52	5.04			5.16		5.22	5.22	5.30	5.46	5.52		6.02	Valley	6.07	6.16			6.22	
"	" Beech St. (Highland Park).....	4.48	4.48	Div'n	4.54	4.54	5.06			5.18		5.24	5.24	5.34	5.48	5.54		6.04	Div'n	6.09	6.18			6.24	
29.0	" Highland Park.....	4.34	4.50		4.56	4.56	5.04			5.20		5.26	5.26	5.36	5.50	5.56		6.06		6.09	6.20			6.26	
30.5	" Highland.....	4.36	4.53		4.59	4.59	5.06			5.23		5.29	5.29	5.36	5.53	5.59		6.03		6.11	6.23			6.29	
31.0	" FT. SHERIDAN.....	4.40			5.03	5.03	5.10			5.25		5.33	5.33	5.40	5.57	6.03		6.03		6.15				6.33	
33.0	" Sacred Heart (Lake Forest).....	4.42			5.05	5.05	5.12			5.28		5.35	5.35	5.42	5.60	6.06		6.06		6.17				6.35	
34.0	" Lake Forest.....	4.44			5.10	5.10	5.14			5.30		5.40	5.40	5.44	5.63	6.03		6.03		6.19				6.40	
36.0	" Lake Bluff (Shore Line).....	4.48			5.14	5.14	5.18			5.33		5.44	5.44	5.48	5.68	6.14		6.14		6.23				6.44	
38.5	Lv NAVAL STA. (Great Lakes).....	4.53			5.19	5.19	5.23			5.37		5.49	5.49	5.53	5.74	6.19		6.19		6.28				6.49	
5.0	Lv Dempster St. (Niles Center).....			4.19			4.34		4.44								5.29		5.39			5.49	5.50	5.49	
6.0	" Harmswoods.....								4.46													5.52	5.52	5.51	
7.0	" Glenayre.....								4.47													5.53	5.53	5.52	
9.5	" Northfield (Techy).....								4.52													5.58	5.58	5.57	
12.0	" Northbrook (Sky Harbor).....								4.56													5.59	5.59	5.58	
13.5	" Woodridge.....								4.58													6.00	6.00	5.59	
15.0	" Briarcliff.....								5.00													6.01	6.01	5.59	
17.0	" Highmoor.....								5.02													6.02	6.02	5.59	
18.0	" Sheridan Elms.....								5.05													6.03	6.03	5.59	
20.5	" Deerpath.....								5.05													6.04	6.04	5.59	
23.5	" Lake Bluff (Skokie Valley Rte.).....								5.09													6.07	6.07	5.59	
25.0	Lv Veteran's Hospital (Downey).....								5.15													6.13	6.13	5.59	
2.5	Ar Rondout.....								5.20													6.24	6.24	5.59	
5.5	Ar Libertyville.....								5.26																6.25
8.5	Ar MUNDELEIN.....								5.26																6.31
38.5	Ar North Chicago Junction.....	4.55		4.44	5.21	5.21	4.59	5.25				5.51	5.51	5.55		6.21	5.57		6.04	6.30		6.25	6.25	6.51	
39.5	Ar North Chicago (18th St.).....	4.58						5.28																	
41.5	Ar North Chicago (10th St.).....	5.01						5.31																	
41.5	Ar WAUKEGAN (East Line).....	5.10						5.40																	
38.5	Lv North Chicago Junction.....			4.45			5.00					5.27	5.52					5.58		6.05					
41.5	Lv WAUKEGAN (Edison Ct.).....			4.50			5.05					3.35	6.00					6.03		6.10					
43.5	" Bonnie Brook (Golf Road).....											4.40	6.05												
46.0	" Beach (Pine View).....											4.45	6.10												
48.0	" ZION.....																								



# CHICAGO NORTH SHORE AND MILWAUKEE RAILROAD

EFFECTIVE SUNDAY, SEPTEMBER 29, 1929

## NORTHBOUND

SUBJECT TO CHANGE WITHOUT NOTICE

Miles	CENTRAL STANDARD TIME		559	725-205	727	655	915	427	561	15	657	729	563	659	917	429	565	661	919	567	663	921	431	569	17	
	Lim. Daily	Exp. Daily Ex. Sat. and Sun.	Exp. Sat. only	Local Daily Ex. Sun. only	Local Daily Ex. Sun. only	Lim. Daily	Lim. Daily	Local Daily	Local Daily	Local Daily	Exp. Daily	Lim. Daily	Local Daily Ex. Sun.	Local Daily Ex. Sun.	Lim. Daily	Exp. Daily	Local Daily Ex. Sun.	Local Daily Ex. Sun.	Local Sun. only	Exp. Daily	Local Daily Ex. Sun.	Local Sun. only	Lim. Daily	Exp. Daily	Local Daily	
0.0	LV	CHICAGO ILL.	PM	PM	PM	PM	PM	DD	PM	PM	PM	PM	PM	PM	PM	PM	PM	PM	PM	PM	PM	PM	PM	PM	PM	PM
		63d & Dorchester						5 21	5 21																	
		University						5 22	5 22																	
		Cottage Grove						5 23	5 23																	
		South Park						5 24	5 24																	
		43d Street						5 25	5 25																	
		Roosevelt Road	5 26	5 30	5 34	5 44	5 44	5 50	5 59		6 14	6 24	6 29	6 44	6 44	6 54	6 59		7 14	7 24		7 49	7 54	7 59		
		La Salle & Van Buren																								
4.0		ADAMS & WABASH	5 33	5 38	5 38	5 48	5 48	6 00	6 03		6 18	6 28	6 33	6 48	6 48	7 00	7 03		7 18	7 28		7 53	8 00	8 03		
		Madison & Wabash	5 34	5 39	5 39	5 49	5 49	6 01	6 04		6 19	6 29	6 34	6 49	6 49	7 01	7 04		7 19	7 29		7 54	8 01	8 04		
		Randolph & Wabash	5 35	5 40	5 40	5 50	5 50	6 02	6 05		6 20	6 30	6 35	6 50	6 50	7 02	7 05		7 20	7 30		7 55	8 02	8 05		
		Clark & Lake	5 36	5 41	5 41	5 51	5 51	6 03	6 06		6 21	6 31	6 36	6 51	6 51	7 03	7 06		7 21	7 31		7 56	8 03	8 06		
		Grand Avenue	5 38	5 43	5 43	5 53	5 53	6 05	6 08		6 23	6 33	6 38	6 53	6 53	7 05	7 08		7 23	7 33		7 58	8 05	8 08		
		Belmont Avenue	5 50	5 55	5 55	6 05	6 05	6 15	6 20		6 35	6 45	6 50	7 05	7 05	7 15	7 20		7 35	7 45		8 10	8 15	8 20		
		Wilson Avenue	5 55	6 00	6 00	6 10	6 10	6 20	6 25		6 40	6 50	6 55	7 10	7 10	7 20	7 25		7 40	7 50		8 15	8 20	8 25		
		Howard Street	6 02	6 07	6 07	6 17	6 17	6 27	6 32		6 47	6 57	7 02	7 17	7 17	7 27	7 32		7 47	7 57		8 22	8 27	8 32		
17.0	LV	Church Street (Evanston)	III.	6 07		6 22	6 22	6 37	6 37		6 52	7 07	7 22	7 22	7 37	7 37	7 52	7 52	8 02	8 17	8 17	8 27	8 27	8 37		
18.5		Central Street (Evanston)		6 10		6 26	6 26	6 40	6 40		6 56	7 10	7 26	7 26	7 41	7 41	7 56	7 56	8 06	8 21	8 21	8 31	8 31	8 41		
19.0		Linden Avenue (Wilmette)		6 11		6 27	6 27	6 41	6 41		6 57	7 11	7 27	7 27	7 42	7 42	7 57	7 57	8 07	8 22	8 22	8 32	8 32	8 42		
20.0		Wilmette		6 15		6 31	6 31	6 45	6 45		7 01	7 15	7 31	7 31	7 46	7 46	8 01	8 01	8 11	8 26	8 26	8 36	8 36	8 46		
21.0		Kenilworth		6 16		6 35	6 35	6 46	6 46		7 05	7 16	7 35	7 35	7 50	7 50	8 05	8 05	8 15	8 30	8 30	8 40	8 40	8 50		
21.5		Indian Hill		6 19		6 37	6 37	6 49	6 49		7 07	7 19	7 37	7 37	7 52	7 52	8 07	8 07	8 17	8 32	8 32	8 42	8 42	8 52		
22.5		Winnetka		6 21		6 39	6 39	6 51	6 51		7 09	7 21	7 39	7 39	7 54	7 54	8 09	8 09	8 19	8 34	8 34	8 44	8 44	8 54		
23.5		Hubbard Woods		6 24		6 42	6 42	6 54	6 54		7 12	7 24	7 42	7 42	7 57	7 57	8 12	8 12	8 22	8 37	8 37	8 47	8 47	8 57		
25.0		Glencoe		6 27		6 47	6 47	6 57	6 57		7 17	7 27	7 47	7 47	8 01	8 12	8 17	8 17	8 27	8 42	8 42	8 52	8 52	9 01		
		Green Bay Road				6 48	6 48				7 18	7 28	7 48	7 48	8 02	8 18	8 18	8 18	8 28	8 43	8 43	8 53	8 53	9 02		
26.5		Braeside (Forest Preserve)		6 29		6 50	6 50	7 00	7 00		7 20	7 30	7 50	7 50	8 03	8 20	8 20	8 20	8 30	8 45	8 45	8 55	8 55	9 03		
26.5		Ravinia Park				6 51	6 51	7 00	7 00		7 21	7 31	7 51	7 51	8 04	8 21	8 21	8 21	8 31	8 46	8 46	8 56	8 56	9 04		
27.5		Ravinia		6 30		6 52	6 52	7 00	7 00		7 22	7 32	7 52	7 52	8 05	8 22	8 22	8 22	8 32	8 47	8 47	8 57	8 57	9 05		
		Beech St. (Highland Park)		6 32		6 54	6 54	7 04	7 04		7 24	7 34	7 54	7 54	8 07	8 24	8 24	8 24	8 34	8 49	8 49	8 59	8 59	9 07		
29.0		Highland Park		6 34		6 56	6 56	7 06	7 06		7 26	7 36	7 56	7 56	8 09	8 26	8 26	8 26	8 36	8 51	8 51	9 01	9 01	9 09		
30.5		Highwood		6 36		6 59	6 59	7 06	7 06		7 29	7 39	7 59	7 59	8 11	8 29	8 29	8 29	8 39	8 54	8 54	9 04	9 04	9 11		
31.0		FT. SHERIDAN		6 40		7 03	7 03	7 10	7 10		7 30	7 40	8 03	8 03	8 14	8 31	8 31	8 31	8 41	8 56	8 56	9 06	9 06	9 14		
33.0		Sacred Heart (Lake Forest)		6 42		7 05	7 05	7 12	7 12		7 42	7 52	8 05	8 05	8 16	8 33	8 33	8 33	8 43	8 58	8 58	9 08	9 08	9 16		
34.0		Lake Forest		6 44		7 10	7 10	7 14	7 14		7 44	7 54	8 07	8 07	8 18	8 35	8 35	8 35	8 45	8 60	8 60	9 10	9 10	9 18		
36.0		Lake Bluff (Shore Line)		6 48		7 14	7 14	7 18	7 18		7 48	7 58	8 11	8 11	8 22	8 39	8 39	8 39	8 49	9 04	9 04	9 14	9 14	9 22		
38.5	LV	NAVAL STA. (Great Lakes)		6 53		7 19	7 19	7 23	7 23		7 53	8 03	8 19	8 19	8 25	8 41	8 41	8 41	8 51	9 06	9 06	9 16	9 16	9 24		
5.0	LV	Dempster St. (Niles Center)		6 14	6 15	6 15		6 34			7 04	7 06			7 34								8 34			
6.0		Harmswoods		6 17	6 18	6 18					7 07	7 07														
7.0		Glenayre		6 23	6 23	6 23					7 12	7 12														
9.5		Northfield (Techny)		6 27	6 27	6 27					7 16	7 16														
12.0		Northbrook (Sky Harbor)		6 29	6 29	6 29					7 18	7 18														
13.5		Woodridge		6 31	6 31	6 31					7 20	7 20														
15.0		Briarcliff		6 33	6 33	6 33					7 22	7 22														
17.0		Highmoor		6 35	6 35	6 35					7 25	7 25														
18.0		Sheridan Elms		6 40	6 40	6 40					7 29	7 29														
20.5		Deerpath		6 32	6 44	6 40					7 29	7 29														
23.5		Lake Bluff (Skokie Valley Rte.)		6 44	6 44	6 44																				
25.0	LV	Veteran's Hospital (Downeys)		6 49	6 49	6 49																				
2.5	Ar	Rondout		6 38		6 46					7 35															
5.5	Ar	Libertyville		6 43		6 51					7 40															
8.5	Ar	MUNDELEIN		6 49		6 57					7 46															
38.5	Ar	North Chicago Junction		6 55			7 21	6 59	7 25		7 55			8 21	7 59	8 30			8 55			9 26	8 59	9 30		
39.5	Ar	North Chicago (18th St.)		6 58				7 28	7 32		7 58			8 24	8 02	8 33			8 58			9 29	8 58	9 33		
		North Chicago (10th St.)		7 01				7 31	7 35		8 01			8 27	8 05	8 36			9 01			9 30	8 59	9 36		
41																										

## CHICAGO NORTH SHORE AND MILWAUKEE RAILROAD

### Fountain Lunch

For the convenience of customers, fountains at which light lunches are served are maintained by the North Shore Line at the following stations:

Indian Hill	Kenosha	Milwaukee (National Ave.)
Winnetka	Racine	Oakton St., Niles Center
Highland Park	Milwaukee Terminal	Dempster St., Niles Center
	Mundelein	

The food at these stations is of the finest quality and served in attractive form under the best sanitary conditions.

Many other stations on the system are prepared to supply customers with newspapers, periodicals, cigars, confections, etc.

### Overnight Less-than-Carload Freight Service

*Daily Winter and Summer, Regardless of Weather Conditions—Refrigerator Service*

*Thru Service, at Freight Rates, Between*

**CHICAGO, ILLINOIS**

AND

Mundelein, Ill.  
Libertyville, Ill.  
Highland Park, Ill.

North Chicago, Ill.  
Waukegan, Ill.  
Zion, Ill.

Kenosha, Wis.  
Racine, Wis.  
Milwaukee, Wis.

ALSO

To Points on

**THE MILWAUKEE ELECTRIC RAILWAY AND LIGHT CO.  
MILWAUKEE NORTHERN RAILWAY  
WISCONSIN POWER AND LIGHT COMPANY  
PERE MARQUETTE LINE STEAMERS**

**EIGHT CONVENIENT RECEIVING STATIONS IN CHICAGO, LOCATED AS FOLLOWS:**

AUSTIN AND FRANKLIN—OUTBOUND  
AUSTIN AND WELLS—INBOUND

MONTROSE—1040 Montrose Blvd.

POLK ST. AND RACINE AVE.—1149 W. Polk St.

LARAMIE AVE.—Near Harrison St.  
STOCK YARDS—41st and Union Ave.

CALUMET—63d and Calumet

KENSINGTON—115th and Cottage Grove Ave.

#### FERRY TRUCK SERVICE

STORE DOOR DELIVERY AT CHICAGO, ILL., AND MILWAUKEE, WIS., IN TRAILER TRUCKS

Freight, all kinds, from one consignor to one consignee, between Chicago, Ill., and Milwaukee, Wis., will be accorded free pick up and delivery service at rate of 20 cents per 100 pounds, minimum 20,000 pounds per truck.

We also offer a free pick up service, at freight rates, of shipments of 6,000 pounds or more. This service at both Chicago and Milwaukee.

For further particulars, get in touch with our Traffic Department, who will send a Representative to your Plant to explain in detail.

#### CARLOAD TRAFFIC

Convenient Team Tracks free from congestion are located at Highland Park, Lake Forest, North Chicago, Waukegan, Zion, Illinois, Kenosha, Wis., Racine, Wis., and Harrison Street, Milwaukee, Wis. Service via the E. J. & E. Rondout, C. N. S. & M. beyond and via C. M. St. P. & P., Racine, Wis., Soo Line—Mundelein, Illinois. Using the North Shore Line eliminates the Chicago Switching District.

INDUSTRIAL SITES—New industries are constantly locating on the C. N. S. & M. R. R. because of the better service this Road is able to render. A number of these choice Industrial Sites are still available.

INTERMEDIATE CARLOAD TRAFFIC—Through rates and routes have been established via the C. N. S. & M. R. R. on carload traffic moving from or to points south and east of Chicago, to or from points north and west of Milwaukee, Wis., in connection with the E. J. & E. Rondout, Ill., C. N. S. & M. R. R., Racine, Wis., C. M. St. P. & P. beyond. The C. N. S. & M. R. R. have five interchanges a day with the E. J. & E. and all traffic is expedited and handled on through trains in connection with the C. M. St. P. & P. R. R.

For Further Information, Rates, Deliveries, Etc., Phone, Write or Wire

#### TRAFFIC DEPARTMENT

ROY THOMPSON, Traffic Manager

CHICAGO OFFICE: 602 Chicago Trust Bldg., 79 W. Monroe St., Phone Randolph 8200.

# CHICAGO NORTH SHORE AND MILWAUKEE RAILROAD

EFFECTIVE SUNDAY, SEPTEMBER 29, 1929

NORTHBOUND

SUBJECT TO CHANGE WITHOUT NOTICE

Miles	CENTRAL STANDARD TIME																										
	731	665	923	571	667	925	433	573	669	927	575	671	929	435	577	19	733	673	931	579	675	933	581	437			
	Exp. Daily	Local Daily Ex. Sun.	Local Sun. only	Exp. Daily	Local Daily Ex. Sun.	Local Sun. only	Lim. Daily	Exp. Daily	Local Daily Ex. Sun.	Local Sun. only	Exp. Daily	Local Daily Ex. Sun.	Local Sun. only	Lim. Daily	Exp. Daily	Local Daily	Exp. Daily	Local Daily Ex. Sun.	Local Sun. only	Exp. Daily	Local Daily Ex. Sun.	Local Sun. only	Exp. Daily	Lim. Daily			
0.0	Lv CHICAGO . . . . . ILL.	PM	PM	PM	PM	PM	PM	PM	PM	PM	PM	PM	PM	PM	PM	PM	PM	PM	PM	PM	PM	PM	PM	PM			
	63d & Dorchester . . . . .																										
	University . . . . .																										
	Cottage Grove . . . . .																										
	South Park . . . . .																										
	43d Street . . . . .																										
	Roosevelt Road . . . . .	8.09		8.14	8.24			8.49	8.54	8.59			9.14	9.24			9.49	9.54	9.59			10.09					
	La Salle & Van Buren . . . . .																										
4.0	ADAMS & WABASH . . . . .	8.13		8.18	8.28			8.53	9.00	9.03			9.18	9.28			9.53	10.00	10.03			10.13					
	Madison & Wabash . . . . .	8.14		8.19	8.29			8.54	9.01	9.04			9.19	9.29			9.54	10.01	10.04			10.14					
	Randolph & Wabash . . . . .	8.15		8.20	8.30			8.55	9.02	9.05			9.20	9.30			9.55	10.02	10.05			10.15					
	Clark & Lake . . . . .	8.16		8.21	8.31			8.56	9.03	9.06			9.21	9.31			9.56	10.03	10.06			10.16					
	Grand Avenue . . . . .	8.18		8.23	8.33			8.58	9.05	9.08			9.23	9.33			9.58	10.05	10.08			10.18					
	Belmont Avenue . . . . .	8.30		8.35	8.45			9.10	9.15	9.20			9.35	9.45			10.10	10.15	10.20			10.30					
	Wilson Avenue . . . . .	8.35		8.40	8.50			9.15	9.20	9.25			9.40	9.50			10.15	10.20	10.25			10.35					
	Howard Street (Chicago) . . . . .	8.42		8.47	8.57			9.22	9.27	9.32			9.47	9.57			10.22	10.27	10.32			10.42					
17.0	Lv Church Street (Evanston) . . . . . III.		8.52	8.52	9.02	9.27		9.37	9.52	9.52			10.02	10.27	10.27			10.37				10.52	10.52	11.02	11.27	11.27	11.37
18.5	Central Street (Evanston) . . . . .		8.56	8.56	9.06	9.31	9.31	9.41	9.56	9.56			10.06	10.31	10.31			10.41				10.56	10.56	11.06	11.31	11.31	11.41
19.0	Linden Avenue (Wilmette) . . . . .		8.57	8.57	9.07	9.32	9.32	9.42	9.57	9.57			10.07	10.32	10.32			10.42				10.57	10.57	11.07	11.32	11.32	11.42
20.0	Wilmette . . . . .		9.01	9.01	9.11	9.36	9.36	9.46	10.01	10.01			10.11	10.36	10.36			10.46				11.01	11.01	11.11	11.36	11.36	11.46
21.0	Kenilworth . . . . .		9.05	9.05	9.14	9.40	9.40	9.49	10.05	10.05			10.14	10.40	10.40			10.49				11.05	11.05	11.14	11.40	11.40	11.49
21.5	Indian Hill . . . . .		9.07	9.07	9.17	9.42	9.42	9.52	10.07	10.07			10.17	10.42	10.42			10.52				11.07	11.07	11.17	11.42	11.42	11.52
22.5	Winnetka . . . . .		9.09	9.09	9.19	9.44	9.44	9.54	10.09	10.09			10.19	10.44	10.44			10.54				11.09	11.09	11.19	11.44	11.44	11.54
23.5	Hubbard Woods . . . . .		9.12	9.12	9.22	9.47	9.47	9.57	10.12	10.12			10.22	10.47	10.47			10.57				11.12	11.12	11.22	11.47	11.47	11.57
25.0	Glencoe . . . . .		9.17	9.17	9.26	9.52	9.52	10.01	10.17	10.17			10.26	10.52	10.52			11.01				11.17	11.17	11.26	11.52	11.52	12.01
	Green Bay Road . . . . .		9.18	9.18	9.27	9.53	9.53	10.02	10.18	10.18			10.27	10.53	10.53			11.02				11.18	11.18	11.27	11.53	11.53	12.02
26.5	Braeside (Forest Preserve) . . . . .		9.20	9.20	9.28	9.55	9.55	10.03	10.20	10.20			10.28	10.55	10.55			11.03				11.20	11.20	11.28	11.55	11.55	12.03
26.5	Ravinia Park . . . . .		9.21	9.21		9.56	9.56	Via Skokie	10.21	10.21			10.29	10.56	10.56			11.04				11.21	11.21	11.29	11.56	11.56	12.04
27.5	Ravinia . . . . .		9.22	9.22	9.30	9.57	9.57	10.05	10.22	10.22			10.30	10.57	10.57			11.05				11.22	11.22	11.30	11.57	11.57	12.05
29.0	Beech St. (Highland Park) . . . . .		9.24	9.24	9.32	9.59	9.59	10.07	10.24	10.24			10.32	10.59	10.59			11.07				11.24	11.24	11.32	11.59	11.59	12.07
29.0	Highland Park . . . . .		9.26	9.26	9.34	10.01	10.01	10.09	10.26	10.26			10.34	11.01	11.01			11.09			Div'n	11.26	11.26	11.34	12.01	12.01	12.09
30.5	Highwood . . . . .		9.29	9.29	9.36	10.04	10.04	10.11	10.29	10.29			10.36	11.04	11.04			11.11				11.29	11.29	11.36	12.04	12.04	12.11
31.0	FT. SHERIDAN . . . . .				9.39			10.14					10.39					11.14							11.39		12.14
33.0	Sacred Heart (Lake Forest) . . . . .				9.41			10.16					10.41					11.16							11.41		12.16
34.0	Lake Forest . . . . .				9.44			10.19					10.44					11.19							11.44		12.19
36.0	Lake Bluff (Shore Line) . . . . .				9.48			10.23					10.48					11.23							11.48		12.23
38.5	Lv NAVAL STA. (Great Lakes) . . . . .				9.53			10.28					10.53					11.28							11.53		12.28
5.0	Lv Dempster St. (Niles Center) . . . . .		8.49					9.34						10.34											10.49		11.44
6.0	Harmswoods . . . . .		8.51																						10.51		
7.0	Glenayre . . . . .		8.52																						10.52		
9.5	Northfield (Techy) . . . . .		8.57																						10.57		
12.0	Northbrook (Sky Harbor) . . . . .		9.01																						11.01		
13.5	Woodridge . . . . .		9.03																						11.03		
15.0	Briarcliff . . . . .		9.05																						11.05		
17.0	Highmoor . . . . .		9.07																						11.07		
18.0	Sheridan Elms . . . . .		9.10																						11.10		
20.5	Deerpath . . . . .		9.14																						11.14		
23.5	Lake Bluff (Skokie Valley Rte.) . . . . .							9.54										10.54									
25.0	Lv Veteran's Hospital (Downey) . . . . .																	10.54									12.04
2.5	Ar Rondout . . . . .		9.20																						11.20		
5.5	Ar Libertyville . . . . .		9.25																						11.25		
8.5	Ar MUNDELEIN . . . . .		9.31																						11.31		
38.5	Ar North Chicago Junction . . . . .				9.55			9.59	10.30				10.55				10.59	11.30									
39.5	Ar North Chicago (18th St.) . . . . .				9.58			10.33					10.58					11.33									
	Ar North Chicago (10th St.) . . . . .				10.01			10.36					11.01					11.36									
41.5	Ar WAUKEGAN (East Line) . . . . .				10.10			10.45					11.10					11.45									
38.5	Lv North Chicago Junction . . . . .							10.00						11.00				11.31									12.10
41.5	Waukegan (Edison Ct.) . . . . .							10.05						11.05				11.39									12.15
43.5	Bonnie Brook (Golf Road) . . . . .																	11.43									
46.0	Beach (Pine View) . . . . .																	11.47									
48.0	ZION . . . . .							10.13						11.13				11.53									12.23
50.0	Winthrop Harbor . . . . .																	11.58									
51.0	Ill.-Wis. State Line . . . . .																	12.00									
53.0	McKeown Road . . . . . Wis.																	12.03									
54.0	South Kenosha . . . . .																	12.05									
56.5	KENOSHA . . . . .							10.22						11.22				12.10					</				

# CHICAGO NORTH SHORE AND MILWAUKEE RAILROAD

EFFECTIVE SUNDAY, SEPTEMBER 29, 1929

NORTHBOUND

SUBJECT TO CHANGE WITHOUT NOTICE

Miles.	CENTRAL STANDARD TIME	935	583	735	585															
		Local Sun. only	Exp. Daily <sup>(16)</sup>	Exp. Daily <sup>(16)</sup>	Exp. Daily <sup>(16)</sup>	Exp. Daily <sup>(16)</sup>														
0.0	Lv CHICAGO..... ILL.	PM	PM	PM	PM															
0.0	" 63d & Dorchester.....																			
0.0	" University.....																			
0.0	" Cottage Grove.....																			
0.0	" South Park.....																			
0.0	" 43d Street.....																			
0.0	" Roosevelt Road.....	11.14	11.24	11.39	11.54															
0.0	" La Salle & Van Buren.....																			
4.0	" ADAMS & WABASH.....	11.18	11.28	11.43	11.58															
4.0	" Madison & Wabash.....	11.19	11.29	11.44	11.59															
4.0	" Randolph & Wabash.....	11.20	11.30	11.45	12.00															
4.0	" Clark & Lake.....	11.21	11.31	11.46	12.01															
4.0	" Grand Avenue.....	11.23	11.33	11.48	12.03															
4.0	" Belmont Avenue.....	11.25	11.35	11.50	12.05															
4.0	" Wilson Avenue.....	11.40	11.50	12.05	12.20															
4.0	" Howard Street. (Chicago).....	11.47	11.57	12.12	12.27															
17.0	Lv Church Street (Evanston)..... ILL.	11.52	12.02	12.32																
18.5	" Central Street (Evanston).....	11.56	12.06	12.36																
19.0	" Linden Avenue (Wilmette).....	11.57	12.07	12.37																
20.0	" Wilmette.....	12.01	12.11	12.41																
21.0	" Kenilworth.....	12.05	12.14	12.44																
21.0	" Indian Hill.....	12.07	12.17	12.47																
22.5	" Winnetka.....	12.09	12.19	12.49																
23.5	" Hubbard Woods.....	12.12	12.22	12.52																
25.0	" Glencoe.....	12.17	12.26	12.56																
25.0	" Green Bay Road.....	12.18	12.27	12.57																
26.5	" Braeside (Forest Preserve).....	12.20	12.28	12.58																
26.5	" Ravinia Park.....	12.21																		
27.5	" Ravinia.....	12.22	12.30	1.00																
29.0	" Beech St. (Highland Park).....	12.24	12.32	1.02																
29.0	" Highland Park.....	12.26	12.34	1.04																
30.5	" Highwood.....	12.29	12.36	1.06																
31.0	" FT. SHERIDAN.....		12.39	1.09																
33.0	" Sacred Heart (Lake Forest).....		12.41																	
34.0	" Lake Forest.....		12.44	1.14																
36.0	" Lake Bluff (Shore Line).....		12.48	1.18																
38.5	Lv NAVAL STA. (Great Lakes).....		12.53	1.23																
5.0	Lv Dempster St. (Niles Center).....			12.19																
6.0	" Harmswoods.....			12.21																
7.0	" Glenayre.....			12.22																
9.5	" Northfield (Techny).....			12.27																
12.0	" Northbrook (Sky Harbor).....			12.31																
13.5	" Woodridge.....			12.33																
15.0	" Briergate.....			12.35																
17.0	" Highmoor.....			12.37																
18.0	" Sheridan Elms.....			12.40																
20.5	" Deerpath.....			12.44																
23.5	" Lake Bluff (Skokie Valley Rte.).....																			
25.0	Lv Veteran's Hospital (Downeys).....																			
2.5	Ar Rondout.....			12.50																
5.5	" Libertyville.....			12.55																
8.5	Ar MUNDELEIN.....			1.01																
38.5	Ar North Chicago Junction.....		12.55	1.25																
39.5	Ar North Chicago (18th St.).....		12.58	1.28																
41.5	Ar North Chicago (10th St.).....		1.01	1.31																
41.5	Ar WAUKEGAN (East Line).....		1.10	1.40																
38.5	Lv North Chicago Junction.....																			
41.5	" WAUKEGAN (Edison Ct.).....																			
43.5	" Bonnie Brook (Golf Road).....																			
46.0	" Beach (Pine View).....																			
48.0	" ZION.....																			
50.0	" Winthrop Harbor.....																			
51.0	" Ill.-Wis. State Line.....																			
53.0	" McKeown Road..... Wis.																			
54.0	" South Kenosha.....																			
56.5	" KENOSHA.....																			
60.5	" Birch Road.....																			
63.0	" Pipers.....																			
66.5	" RACINE.....																			
72.5	" Five-Mile Road.....																			
78.0	" Oak Creek.....																			
82.0	" College Avenue.....																			
85.5	" Austin Avenue.....																			
86.5	" Harrison St. (Mil. City Lim.).....																			
88.5	" Mitchell St. (Milwaukee).....																			
88.5	" National Ave. (Milwaukee).....																			
89.5	Ar MILWAUKEE.....																			
	(6th & Michigan Sts.)	AM	AM	AM	AM															

### GENERAL OFFICES

CHICAGO, ILLINOIS—72 West Adams St.  
Phone: Randolph 8200

MILWAUKEE, WISCONSIN  
North Shore Line Terminal  
Sixth and Michigan Streets  
Phone: Marquette 3770

### TRAFFIC DEPARTMENT

ROY THOMPSON, Traffic Manager  
Room 602, 79 W. Monroe St., Chicago  
Phone: Randolph 8200

### PASSENGER DEPARTMENT

R. S. AMIS  
General Passenger Agent, Chicago

J. M. MICHAELS  
Assistant General Passenger Agent, Chicago

T. F. GNEVO  
Assistant General Passenger Agent, Milwaukee

H. C. ELLIOTT  
Traffic Agent, Racine

H. R. ERICKSON  
Traffic Agent, Kenosha

P. J. BUTLER  
Traffic Agent, Waukegan

### FREIGHT DEPARTMENT

E. F. WEBER  
General Freight Agent, Chicago

C. H. SCHILDGEN  
General Freight Agent, Chicago

GORMAN BENNETT  
Assistant General Freight Agent, Chicago

F. J. BURKARD  
Assistant General Freight Agent, Milwaukee

C. G. FINNEGAN  
Industrial Agent, Milwaukee

J. T. SCHOMP  
General Agent, Minneapolis, Minn.

### TRANSPORTATION DEPARTMENT

J. W. SIMONS  
Superintendent Transportation, Highwood  
Phones: Highland Park 500  
Sheldrake 9600

C. K. THOMAS  
Division Superintendent, Highwood  
Phone: Highland Park 500

C. A. CAWLEY  
Division Superintendent, Chicago  
Phone: Randolph 8200 Local 441

G. C. KENRY  
Division Supt., Waukegan City Lines  
Phone: North Chicago 1059

W. H. BURKE  
Division Superintendent, Milwaukee  
Phone: Orchard 5614

F. L. MAC DONALD  
Superintendent Mdse. Desp., Highwood  
Phone: Highland Park 500

L. F. HOPPE  
Superintendent Car Service, Highland Park  
Phone: Great Lakes 1384.

W. C. UPTON  
General Baggage Agent, Highwood  
Phone: Highland Park 500

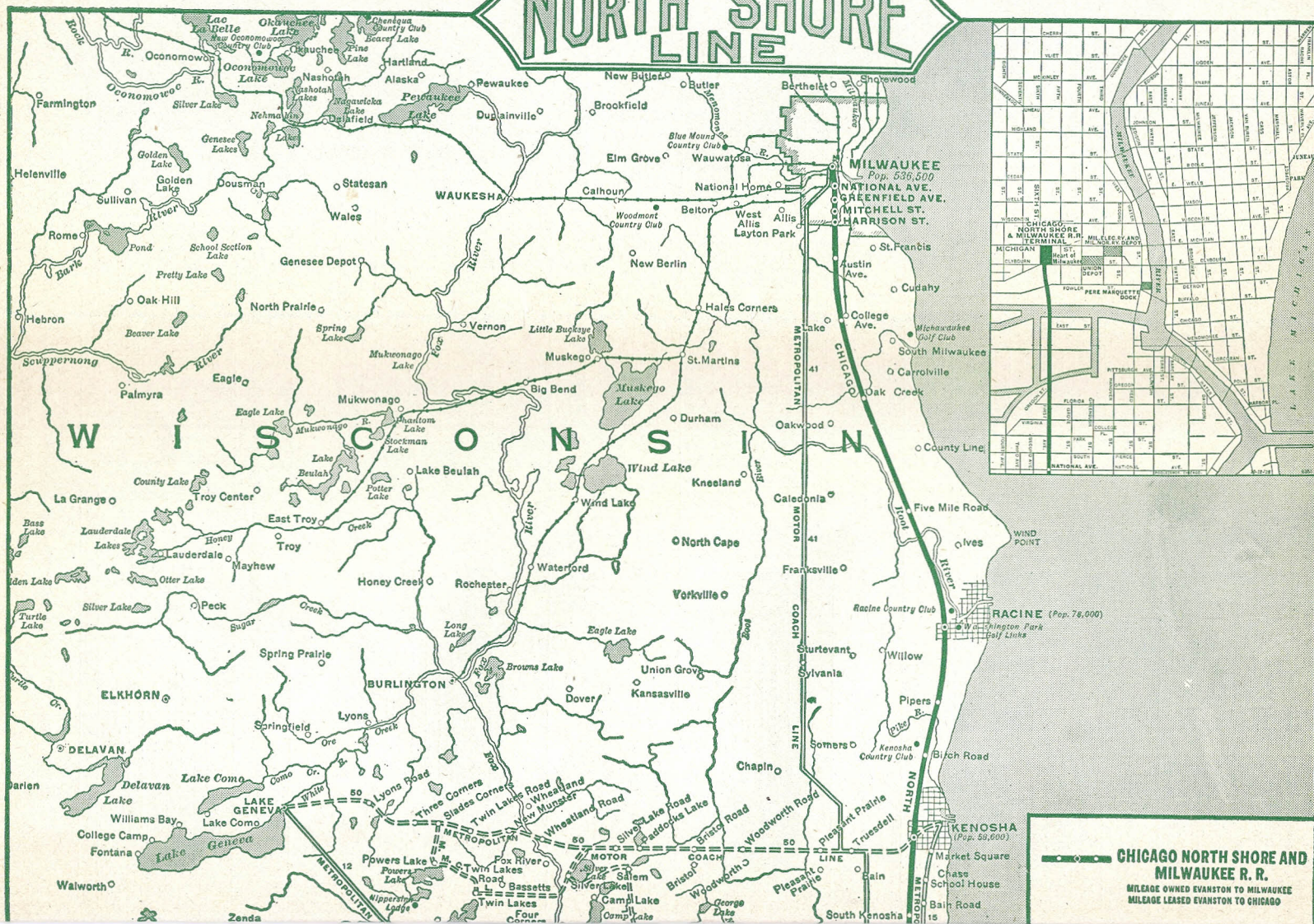
Chicago "Loop" passenger station is located in the heart of the city, convenient to all hotels, theaters and business houses.  
The Milwaukee station is located in the heart of the business district.



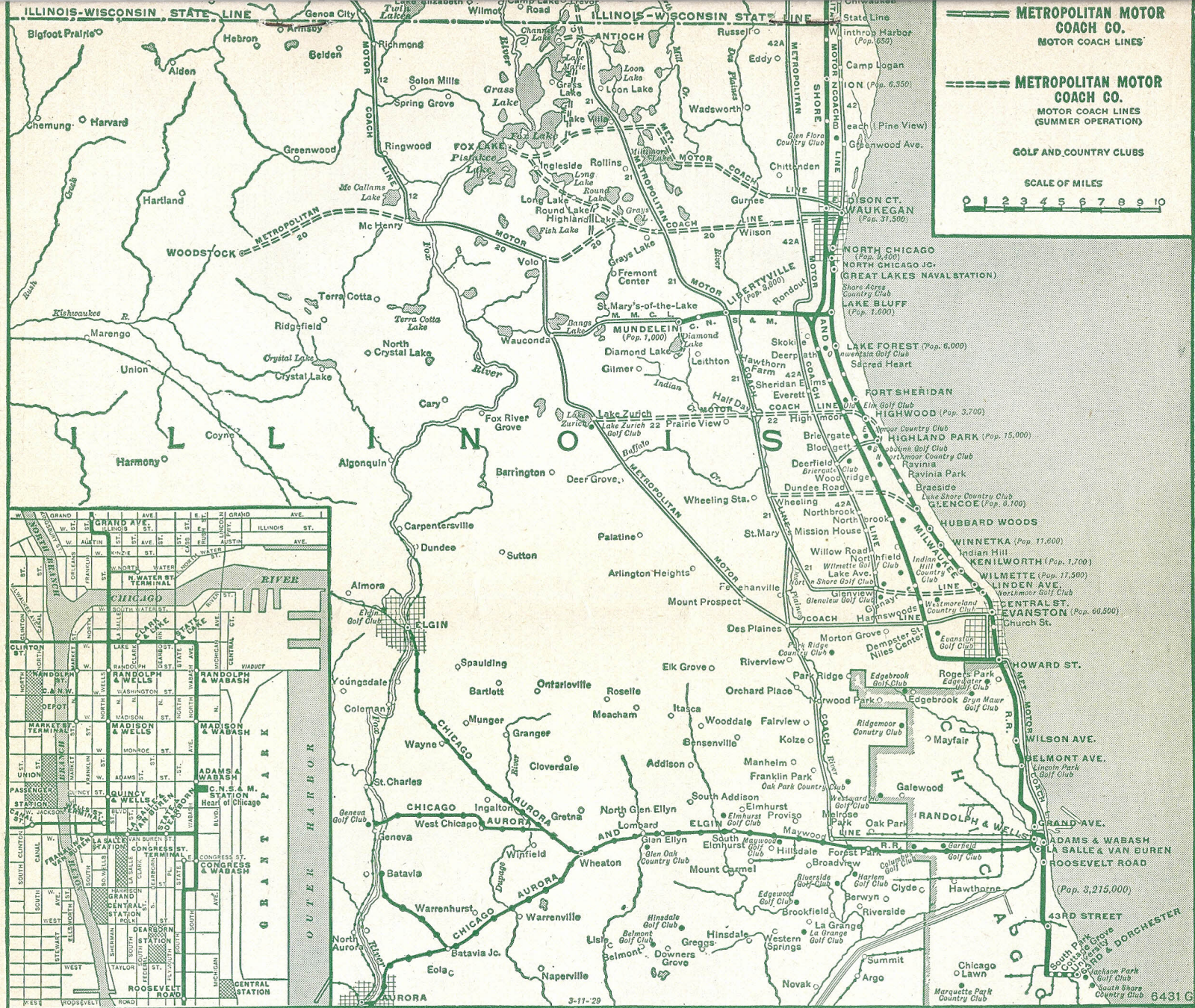
# HOURLY SERVICE BETWEEN CHICAGO AND MILWAUKEE

MOTOR COACH SERVICE TO GLENVIEW, NORTHBROOK, DEERFIELD, WAUKEGAN, GRAYS LAKE, McHENRY, LAKE VILLA, ANTIOCH, KENOSHA, LAKE GENEVA

## NORTH SHORE LINE



**CHICAGO NORTH SHORE AND MILWAUKEE R. R.**  
 MILEAGE OWNED EVANSTON TO MILWAUKEE  
 MILEAGE LEASED EVANSTON TO CHICAGO



**FAST PASSENGER AND MERCHANDISE DESPATCH SERVICE**

# CHICAGO NORTH SHORE AND MILWAUKEE RAILROAD

EFFECTIVE SUNDAY, SEPTEMBER 29, 1929

SOUTHBOUND

SUBJECT TO CHANGE WITHOUT NOTICE

Miles	CENTRAL STANDARD TIME	500	30	104	506	108	508	110	600	112	510	606	400	590	700	114	512	592	200	608	116	2	702	514	402	
		Local Daily	Local Sun. only	Local Daily Ex. Sun.	Local Daily	Local Daily Ex. Sun.	Local Daily	Local Daily Ex. Sun.	Local Daily Ex. Sun.	Exp. Daily	Local Daily Ex. Sun.	Local Daily Ex. Sun.	Local Daily Ex. Sun.	Local Daily	Local Sun. only	Exp. Daily	Local Daily Ex. Sun.	Local Daily Ex. Sun.	Local Sun. only	Exp. Daily Ex. Sun.	Exp. Daily Ex. Sun.	Local Daily Ex. Sun.	Local Daily	Exp. Daily Ex. Sun.	Local Daily Ex. Sun.	Local Daily Ex. Sun.
0.0	LV MILWAUKEE..... WIS.	AM	AM	AM	AM	AM	AM	AM	AM	AM	AM	AM	AM	AM	AM	AM	AM	AM	AM	AM	AM	AM	AM	AM	AM	AM
0.0	" (6th & Michigan Sts.)		2 00										5 10													6 05
0.0	" National Ave. (Milwaukee)		2 05										5 15													6 10
0.0	" Mitchell St. (Milwaukee)		2 09										5 19													6 14
3.0	" Harrison St. (Mil. City Lim.)		2 13										5 23													6 18
4.0	" Austin Avenue		2 15																							
7.5	" College Avenue		2 18																							
11.5	" Oak Creek		2 21																							
17.0	" Five Mile Road		2 27																							
23.0	" RACINE		2 35										5 44													6 40
26.5	" Pipers		2 39																							
29.0	" Birch Road		2 42																							
33.0	" KENOSHA		2 48										5 55													6 52
35.5	" South Kenosha																									
36.5	" McKeown Road																									
38.5	" Ill.-Wis. State Line																									
39.5	" Winthrop Harbor																									
41.5	" ZION												5 37													
43.5	" Beach (Pine View)												6 05													
46.0	" Bonnie Brook (Golf Road)																									
48.0	LV WAUKEGAN (Edison Ct.)																									
51.0	Ar North Chicago Junction																									
48.0	LV WAUKEGAN (East Line)	12 01		4 25		4 55					5 55			6 05			6 25	6 25								6 55
48.0	" North Chicago (10th St.)	12 08		4 33		5 03					6 03			6 13			6 33	6 33								7 03
51.0	LV North Chicago (18th St.)	12 11		4 36		5 07					6 07			6 17			6 37	6 37								7 07
51.0	LV North Chicago Junction	12 15		4 39		5 10					6 10	6 20	6 19	6 20			6 40	6 40	6 45	6 45	6 57					7 10
0.0	LV MUNDELEIN																6 26									
3.0	" Libertyville																6 31									7 03
6.0	LV Rondout																6 35									7 09
0.0	LV Veteran's Hospital (Downeys)																									
0.5	" Lake Bluff (Skokie Valley Route)																									
3.0	" Deerpath																									
4.0	" Sheridan Elms																									
6.0	" Highmoor																									
7.5	" Briergate																									
9.0	" Woodridge																									
11.5	" Northbrook (Sky Harbor)																									
14.0	" Northfield (Techny)																									
15.0	" Glenayre																									
15.0	" Harmswoods																									
16.0	LV Dempster St. (Niles Center)																									
51.0	LV NAVAL STA. (Great Lakes)	12 16		4 40		5 11					6 11	6 21	6 21	6 21			6 41	6 41								7 11
53.5	" Lake Bluff (Shore Line)	12 20		4 44		5 16					6 16	6 26	6 26	6 26			6 46	6 46								7 16
55.5	" Lake Forest	12 22		4 46		5 18					6 18	6 30	6 30	6 30			6 48	6 50								7 18
56.5	" Sacred Heart (Lake Forest)	12 25		4 49		5 21					6 21	6 34	6 34	6 34			6 51	6 54								7 21
58.5	" FT. SHERIDAN	12 28		4 52		5 23					6 23	6 37	6 37	6 37			6 53	6 57								7 23
59.0	" Highland	12 30	4 30	4 55	5 19	5 27	5 49	5 57	6 19	6 27	6 40	6 40	6 40	6 40		6 49	6 57	7 00	7 04	7 07	7 16	7 19	7 27	7 27	7 27	
60.5	" Highland Park	12 33	4 34	4 58	5 23	5 30	5 53	6 00	6 23	6 30	6 43	6 43	6 43	6 43		6 52	7 00	7 03	7 12	7 23	7 28	7 30	7 30	7 30	7 30	
62.0	" Beech St. (Highland Park)	12 35	4 36	5 00	5 27	5 32	5 57	6 03	6 26	6 34	6 46	6 46	6 46	6 46		6 57	7 03	7 06	7 15	7 27	7 32	7 33	7 33	7 33	7 33	
62.0	" Ravinia	12 37	4 38	5 02	5 28	5 34	5 58	6 04	6 28	6 34	6 48	6 48	6 48	6 48		6 59	7 04	7 07	7 16	7 28	7 34	7 34	7 34	7 34	7 34	
63.0	" Ravinia Park	12 38	4 39	5 03	5 29	5 35	5 59	6 05	6 29	6 35	6 49	6 49	6 49	6 49		6 59	7 04	7 08	7 16	7 28	7 34	7 34	7 34	7 34	7 34	
63.0	" Greaside (Forest Preserve)	12 39	4 40	5 04	5 30	5 36	6 00	6 06	6 30	6 36	6 50	6 50	6 50	6 50		7 00	7 06	7 09	7 18	7 30	7 36	7 36	7 36	7 36	7 36	
64.5	" Green Bay Road	12 41	4 43	5 07	5 34	5 39	6 03	6 08	6 32	6 38	6 52	6 52	6 52	6 52		7 03	7 09	7 12	7 21	7 33	7 39	7 39	7 39	7 39	7 39	
64.5	" Glenoc	12 42	4 44	5 09	5 35	5 40	6 04	6 09	6 33	6 39	6 53	6 53	6 53	6 53		7 04	7 10	7 13	7 22	7 34	7 40	7 40	7 40	7 40	7 40	
67.0	" Hubbard Woods	12 44	4 47	5 12	5 38	5 43	6 07	6 12	6 36	6 42	6 56	6 56	6 56	6 56		7 05	7 11	7 14	7 23	7 35	7 41	7 41	7 41	7 41	7 41	
67.0	" Winnetka	12 47	4 50	5 14	5 41	5 45	6 11	6 15	6 41	6 47	7 01	7 01	7 01	7 01		7 11	7 17	7 20	7 29	7 41	7 47	7 47	7 47	7 47	7 47	
68.0	" Indian Hill	12 49	4 52	5 16	5 43	5 47	6 13	6 17	6 43	6 49	7 03	7 03	7 03	7 03		7 13	7 19	7 22	7 32	7 44	7 50	7 50	7 50	7 50	7 50	
68.5	" Kenilworth	12 50	4 53	5 17	5 44	5 48	6 14	6 18	6 44	6 50	7 04	7 04	7 04	7 04		7 14	7 20	7 23	7 33	7 45	7 51	7 51	7 51	7 51	7 51	
69.5	" Wilmette	12 52	4 55	5 19	5 46	5 50	6 16	6 20	6 46	6 52	7 06	7 06	7 06	7 06		7 16	7 22	7 25	7 35	7 47	7 53	7 53	7 53	7 53	7 53	
70.5	" Linden Avenue (Wilmette)	12 56	4 59	5 21	5 55	5 58	6 25	6 28	6 55	7 01	7 14	7 14	7 14	7 14		7 25	7 28	7 34	7 43	7 55	7 61	7 61	7 61	7 61	7 61	
71.0	LV Central Street (Evanston)	12 59	5 02	5 24	5 58	6 01	6 28	6 31	6 58	7 04	7 17	7 17	7 17	7 17		7 28	7 31	7 37	7 46	7 58	8 04	8 04	8 04	8 04	8 0	





# CHICAGO NORTH SHORE AND MILWAUKEE RAILROAD

EFFECTIVE SUNDAY, SEPTEMBER 29, 1929

## SOUTHBOUND

SUBJECT TO CHANGE WITHOUT NOTICE

Miles	CENTRAL STANDARD TIME																								
	708	618	906	524	620	6	408	526	622	710	528	624	410	530	626	532	628	8	412	534	712	630	536	632	
	Exp. Daily	Local Daily Ex. Sun.	Local Sun. only	Lim. Daily	Local Daily	Local Daily	Lim. Daily	Lim. Daily	Local Daily	Exp. Daily	Lim. Daily	Local Daily	East-ern Lim. Daily	Lim. Daily	Local Daily	Lim. Daily	Local Daily	Local Daily	Local Daily	Lim. Daily	Lim. Daily	Exp. Daily	Local Daily	Lim. Daily	Local Daily
	AM	AM	AM	AM	AM	AM	AM	AM	AM	AM	AM	AM	AM	AM	AM	AM	AM	AM	AM	AM	AM	AM	AM	AM	AM
Lv	MILWAUKEE.....WIS.																								
0.0							8.05	9.00					10.00						10.05	11.00					
0.0							8.10	9.05					10.05						10.10	11.05					
0.0							8.14	9.09					10.09						10.14	11.09					
3.0							8.18	9.13					10.13						10.18	11.13					
4.0							8.20												10.20						
7.5							8.25												10.25						
11.5							8.35												10.35						
17.0							8.44												10.44						
23.0							8.54	9.34					10.34						10.54	11.34					
26.5							9.01												11.01						
29.0							9.06												11.06						
33.0							9.13	9.45					10.45						11.13	11.45					
35.5							9.16												11.16						
36.5							9.21												11.21						
38.5							9.23												11.23						
39.5							9.27												11.27						
41.5							9.33	9.55											11.33	11.55					
43.5							9.35												11.35						
46.0							9.40												11.40						
48.0	Lv						9.45	10.03					11.01						11.45	12.03					
51.0	Ar						9.54	10.08					11.06						11.54	12.08					
48.0	Lv								9.58				10.28			10.58					11.58				12.28
48.0	Lv								10.06				10.36			11.06					12.06				12.36
51.0	Lv								10.10				10.40			11.10					12.10				12.40
51.0	Lv						9.19	9.43					10.43			11.07	11.13				12.09	12.13			12.43
0.0	Lv						9.35						10.45											12.30	
3.0	Lv						9.40						10.50											12.35	
6.0	Lv						9.44						10.54											12.39	
0.0	Lv																								
0.0	Lv						9.51						11.01											12.46	
3.0	Lv						9.54						11.04											12.49	
6.0	Lv						9.59						11.06											12.51	
9.0	Lv						10.01						11.09											12.54	
12.0	Lv						10.03						11.11											12.56	
15.0	Lv						10.08						11.13											12.58	
18.0	Lv						10.12						11.18											1.03	
21.0	Lv						10.14						11.22											1.07	
24.0	Lv						10.16						11.24											1.09	
27.0	Lv						10.16						11.26											1.11	
51.0	Lv						9.20	9.44					10.14			11.14			11.44					12.14	
53.5	Lv						9.25	9.49					10.19			11.19			11.49					12.19	
55.5	Lv						9.29	9.51					10.21			11.21			11.51					12.21	
56.5	Lv						9.33	9.54					10.24			11.24			11.54					12.24	
58.5	Lv						9.36	9.56					10.26			11.26			11.56					12.26	
59.0	Lv						9.39	9.39	10.00	10.09			10.30	10.39		11.30	11.39		12.09					12.30	
60.5	Lv						9.42	9.42	10.03	10.12			10.33	10.42		11.33	11.42		12.03					12.33	
62.0	Lv						9.45	9.45	10.15				10.45	10.45		11.45	11.45		12.15					12.45	
63.0	Lv						9.46	9.46	10.07	10.16			10.46	10.46		11.46	11.46		12.16					12.46	
63.0	Lv						9.47	9.47	10.17				10.47	10.47		11.47	11.47		12.17					12.47	
63.0	Lv						9.48	9.48	10.09	10.18			10.48	10.48		11.48	11.48		12.18					12.48	
64.5	Lv						9.51	9.51	10.21				10.51	10.51		11.51	11.51		12.21					12.51	
64.5	Lv						9.52	9.52	10.12	10.22			10.52	10.52		11.52	11.52		12.22					12.52	
66.0	Lv						9.56	9.56	10.15	10.26			10.56	10.56		11.56	11.56		12.26					12.56	
67.0	Lv						9.59	9.59	10.17	10.29			10.59	10.59		11.59	11.59		12.29					12.59	
68.0	Lv						10.02	10.02	10.10	10.32			11.02	11.02		12.02	12.02		12.32					12.50	
68.5	Lv						10.03	10.03	10.21	10.33			11.03	11.03		12.03	12.03		12.33					12.51	
69.5	Lv						10.08	10.08	10.24	10.38			11.08	11.08		12.08	12.08		12.38					12.54	
70.5	Lv						10.13	10.13	10.28	10.43			11.13	11.13		12.13	12.13		12.43					12.58	
71.0	Lv						10.16	10.16	10.31	10.46			11.16	11.16		12.16	12.16		12.46					1.01	
72.5	Ar						10.20	10.20	10.34	10.50			11.20	11.20		12.20	12.20		12.50					1.04	
78.5	Ar						10.24	10.25	10.25	10.39	10.55		11.24	11.39	11.55	11.39	12.09	12.25	12.33	12.55				1.09	1.19
78.5	Ar						10.31	10.32	10.32	10.46	11.02		11.31	11.46	12.02	11.46	12.16	12.32	12.46	1.02				1.16	1.26
78.5	Ar						10.36	10.37	10.37	10.51	11.07		11.36	11.51	12.07	11.51	12.21	12.37	12.51	1.07				1.21	1.31
78.5	Ar						10.45	10.46	10.46	11.00	11.16		11.45	11.59	12.12	11.59	12.30	12.46	1.01	1.16				1.30	1.40
78.5	Ar																								





# CHICAGO NORTH SHORE AND MILWAUKEE RAILROAD

EFFECTIVE SUNDAY, SEPTEMBER 29, 1929

## SOUTHBOUND

SUBJECT TO CHANGE WITHOUT NOTICE

Miles	CENTRAL STANDARD TIME	912	558	426	654	722	560	656	916	428	562	658	918	564	660	920	16	38	810	430	724	566	662	922	568
		Local Sun. only	Lim. Daily	Badger Lim. Daily	Local Daily	Exp. Daily	Exp. Daily	Local Daily Ex. Sun.	Local Sun. only	Lim. Daily	Exp. Daily	Local Daily Ex. Sun.	Local Sun. only	Exp. Daily	Local Daily Ex. Sun.	Local Sun. only	Local Daily Ex. Sun.	Local Sun. only	Lim. Daily	Lim. Daily	Exp. Daily	Exp. Daily	Local Daily Ex. Sun.	Local Sun. only	Exp. Daily
		PM	PM	PM	PM	PM	PM	PM	PM	DD	PM	PM	PM	PM	PM	PM	PM	PM	PM	B	PM	PM	PM	PM	PM
0.0	Lv MILWAUKEE (6th & Michigan Sts.)	PM	PM	PM	PM	PM	PM	PM	PM	DD	PM	PM	PM	PM	PM	PM	PM	PM	PM	PM	PM	PM	PM	PM	PM
0.0	" National Ave. (Milwaukee)	"	"	5.15	"	"	"	"	"	6.00	"	"	"	"	"	"	6.05	6.05	6.45	7.00	"	"	"	"	"
0.0	" Mitchell St. (Milwaukee)	"	"	5.20	"	"	"	"	"	6.05	"	"	"	"	"	"	6.10	6.10	6.50	7.05	"	"	"	"	"
3.0	" Harrison St. (Mil. City Lim.)	"	"	5.24	"	"	"	"	"	6.09	"	"	"	"	"	"	6.14	6.14	6.54	7.09	"	"	"	"	"
4.0	" Austin Avenue	"	"	5.28	"	"	"	"	"	6.13	"	"	"	"	"	"	6.18	6.18	6.58	7.13	"	"	"	"	"
7.5	" College Avenue	"	"	"	"	"	"	"	"	"	"	"	"	"	"	"	6.20	6.20	"	"	"	"	"	"	"
11.5	" Oak Creek	"	"	"	"	"	"	"	"	"	"	"	"	"	"	"	6.25	6.25	"	"	"	"	"	"	"
17.0	" Five Mile Road	"	"	"	"	"	"	"	"	"	"	"	"	"	"	"	6.35	6.35	"	"	"	"	"	"	"
23.0	" RACINE	"	"	5.49	"	"	"	"	"	6.34	"	"	"	"	"	"	6.44	6.44	7.19	7.34	"	"	"	"	"
26.5	" Pipers	"	"	"	"	"	"	"	"	"	"	"	"	"	"	"	7.01	7.01	"	"	"	"	"	"	"
29.0	" Birch Road	"	"	"	"	"	"	"	"	"	"	"	"	"	"	"	7.06	7.06	"	"	"	"	"	"	"
33.0	" KENOSHA	"	"	6.00	"	"	"	"	"	6.45	"	"	"	"	"	"	7.13	7.13	7.30	7.45	"	"	"	"	"
35.5	" South Kenosha	"	"	"	"	"	"	"	"	"	"	"	"	"	"	"	7.16	7.16	"	"	"	"	"	"	"
36.5	" McKeown Road	"	"	"	"	"	"	"	"	"	"	"	"	"	"	"	7.21	7.21	"	"	"	"	"	"	"
38.5	" Ill.-Wis. State Line	"	"	"	"	"	"	"	"	"	"	"	"	"	"	"	7.23	7.23	"	"	"	"	"	"	"
39.5	" Winthrop Harbor	III.	"	"	"	"	"	"	"	"	"	"	"	"	"	"	7.27	7.27	"	"	"	"	"	"	"
41.5	" ZION	"	"	"	"	"	"	"	"	6.27	"	"	"	"	"	"	7.33	7.33	7.44	7.55	"	"	"	"	"
43.5	" Beach (Pine View)	"	"	"	"	"	"	"	"	6.30	"	"	"	"	"	"	7.35	7.35	7.44	"	"	"	"	"	"
46.0	" Bonnie Brook (Golf Road)	"	"	"	"	"	"	"	"	6.34	"	"	"	"	"	"	7.40	7.40	7.48	"	"	"	"	"	"
48.0	Lv WAUKEGAN (Edison Ct.)	"	"	6.16	"	"	"	"	"	6.39	"	"	"	"	"	"	7.40	7.40	7.46	8.03	"	"	"	"	"
51.0	Ar North Chicago Junction	"	"	6.21	"	"	"	"	"	6.48	"	"	"	"	"	"	7.45	7.45	7.51	8.08	"	"	"	"	"
48.0	Lv WAUKEGAN (East Line)	"	"	5.58	"	"	"	"	"	6.28	"	"	"	"	"	"	7.54	7.54	8.02	8.15	"	"	"	"	8.28
51.0	Lv North Chicago (10th St.)	"	"	6.06	"	"	"	"	"	6.36	"	"	"	"	"	"	8.02	8.02	8.15	8.30	"	"	"	"	8.36
51.0	Lv North Chicago (18th St.)	"	"	6.10	"	"	"	"	"	6.40	"	"	"	"	"	"	8.10	8.10	8.24	8.40	"	"	"	"	8.40
51.0	Lv North Chicago Junction	"	5.54	6.13	6.22	6.24	6.43	6.49	6.49	7.09	7.13	7.19	7.19	7.43	7.54	7.52	8.09	8.13	8.13	8.43	"	"	"	"	8.43
0.0	Lv MUNDELEIN	"	"	"	"	"	"	"	"	6.45	"	"	"	"	"	"	"	"	"	"	8.15	"	"	"	"
3.0	" Libertyville	"	"	"	"	"	"	"	"	6.50	"	"	"	"	"	"	"	"	"	"	8.20	"	"	"	"
6.0	" Rondout	"	"	"	"	"	"	"	"	6.54	"	"	"	"	"	"	"	"	"	"	8.24	"	"	"	"
0.0	Lv Veteran's Hospital (Downeys)	"	"	"	"	"	"	"	"	"	"	"	"	"	"	"	"	"	"	"	"	"	"	"	"
0.5	" Lake Bluff (Skokie Valley Route)	"	"	"	"	"	"	"	"	"	"	"	"	"	"	"	"	"	"	"	"	"	"	"	"
3.0	" Deerpath	"	"	"	"	"	"	"	"	7.01	"	"	"	"	"	"	"	"	"	"	8.31	"	"	"	"
4.0	" Sheridan Elms	"	"	"	"	"	"	"	"	7.04	"	"	"	"	"	"	"	"	"	"	8.34	"	"	"	"
6.0	" Highmoor	"	"	"	"	"	"	"	"	7.06	"	"	"	"	"	"	"	"	"	"	8.36	"	"	"	"
7.5	" Briergate	"	"	"	"	"	"	"	"	7.09	"	"	"	"	"	"	"	"	"	"	8.39	"	"	"	"
9.0	" Woodridge	"	"	"	"	"	"	"	"	7.11	"	"	"	"	"	"	"	"	"	"	8.41	"	"	"	"
11.5	" Northbrook (Sky Harbor)	"	"	"	"	"	"	"	"	7.13	"	"	"	"	"	"	"	"	"	"	8.43	"	"	"	"
14.0	" Northfield (Teehny)	"	"	"	"	"	"	"	"	7.18	"	"	"	"	"	"	"	"	"	"	8.48	"	"	"	"
15.0	" Glenayre	"	"	"	"	"	"	"	"	7.22	"	"	"	"	"	"	"	"	"	"	8.52	"	"	"	"
16.0	Lv Harmswoods	"	"	"	"	"	"	"	"	7.24	"	"	"	"	"	"	"	"	"	"	8.54	"	"	"	"
16.0	Lv Dempster St. (Niles Center)	"	"	6.44	"	"	"	"	"	7.26	"	"	"	"	"	"	"	"	"	"	8.56	"	"	"	"
51.0	Lv NAVAL STA. (Great Lakes)	"	5.55	6.14	6.25	6.44	6.50	6.50	6.50	7.14	7.20	7.20	7.44	7.55	8.14	8.14	8.14	8.31	8.44	"	"	"	"	"	8.44
53.5	" Lake Bluff (Shore Line)	"	6.00	6.19	6.30	6.49	6.55	6.55	6.55	7.19	7.25	7.25	7.49	8.00	8.19	8.19	8.19	8.36	8.49	"	"	"	"	"	8.49
55.5	" Lake Forest	"	6.04	6.21	6.34	6.51	6.59	6.59	6.59	7.21	7.29	7.29	7.51	8.04	8.21	8.21	8.21	8.38	8.51	"	"	"	"	"	8.51
56.5	" Sacred Heart (Lake Forest)	"	6.08	6.24	6.38	6.54	7.03	7.03	7.03	7.24	7.33	7.33	7.54	8.08	8.24	8.24	8.24	8.41	8.54	"	"	"	"	"	8.54
58.5	" FT. SHERIDAN	"	6.11	6.26	6.41	6.56	7.06	7.06	7.06	7.26	7.36	7.36	7.56	8.11	8.26	8.26	8.26	8.43	8.56	"	"	"	"	"	8.56
59.0	" Highland	"	6.14	6.30	6.44	7.00	7.09	7.09	7.09	7.30	7.39	7.39	8.00	8.09	8.14	8.14	8.14	8.31	8.44	"	"	"	"	"	9.00
60.5	" Highland Park	"	6.17	6.33	6.47	7.03	7.12	7.12	7.12	7.33	7.42	7.42	8.03	8.12	8.17	8.17	8.17	8.34	8.47	"	"	"	"	"	9.03
62.0	" Beech St. (Highland Park)	"	6.20	6.36	6.50	7.06	7.15	7.15	7.15	7.36	7.45	7.45	8.06	8.15	8.20	8.20	8.20	8.37	8.50	"	"	"	"	"	9.06
63.0	" Ravinia	"	6.21	6.37	6.51	7.07	7.16	7.16	7.16	7.37	7.46	7.46	8.07	8.16	8.21	8.21	8.21	8.38	8.51	"	"	"	"	"	9.07
63.0	" Ravinia Park	"	6.22	6.38	6.52	7.08	7.17	7.17	7.17	7.38	7.47	7.47	8.08	8.17	8.22	8.22	8.22	8.39	8.52	"	"	"	"	"	9.09
64.5	" Braeside (Forest Preserve)	"	6.23	6.39	6.53	7.09	7.18	7.18	7.18	7.39	7.48	7.48	8.09	8.18	8.23	8.23	8.23	8.40	8.53	"	"	"	"	"	9.11
64.5	" Green Bay Road	"	6.26	6.42	6.56	7.11	7.21	7.21	7.21	7.41	7.51	7.51	8.11	8.21	8.26	8.26	8.26	8.43	8.56	"	"	"	"	"	9.11
66.0	" Glencoe	"	6.27	6.42	6.57	7.13	7.22	7.22	7.22	7.43	7.52	7.52	8.13	8.22	8.27	8.27	8.27	8.44	8.57	"	"	"	"	"	9.13
66.0	" Hubbard Woods	"	6.31	6.45	7.01	7.17	7.26	7.26	7.26	7.47	7.56	7.56	8.17	8.26	8.31	8.31	8.31	8.48	8.61	"	"	"	"	"	9.17
67.0	" Winnetka	"	6.34	6.47	7.04	7.19	7.29	7.29	7.29	7.49	7.59	7.59	8.19	8.29	8.34	8.34	8.34	8.51	9.04	"	"	"	"	"	9.19
68.0	" Indian Hill	"	6.37	6.50	7.07	7.22	7.32	7.32	7.32	7.52	8.02	8.02	8.22	8.32	8.37	8.37	8.37	8.54	9.07	"	"	"	"	"	9.22
68.5	" Kenilworth	"	6.38	6.51	7.08																				

# CHICAGO NORTH SHORE AND MILWAUKEE RAILROAD

EFFECTIVE SUNDAY, SEPTEMBER 29, 1929

SOUTHBOUND

SUBJECT TO CHANGE WITHOUT NOTICE

Miles	CENTRAL STANDARD TIME	812	664	924	432	570	666	926	572	18	40	814	668	928	434	726	574	670	930	576	436	578	580	438	20		
		Lim. Sun. only	Local Daily Ex. Sun.	Local Sun. only	Lim. Daily	Exp. Daily	Local Daily Ex. Sun.	Local Sun. only	Exp. Daily	Local Daily Ex. Sun.	Local Sun. only	Lim. Sun. only	Local Daily Ex. Sun.	Local Sun. only	Lim. Daily	Exp. Daily	Exp. Daily	Local Daily Ex. Sun.	Local Sun. only	Local Daily	Lim. Daily	Local Daily	Local Daily	Lim. Daily	Local Daily		
0.0	Lv MILWAUKEE (6th & Michigan Sts.) WIS.	PM 7:45	PM	PM	PM 8:00	PM	PM	PM	PM	PM 8:05	PM 8:05	PM 8:45	PM	PM	PM 9:00	PM	PM	PM	PM	PM	PM	PM	PM	PM	PM 11:00	PM 11:16	
0.5	" National Ave. (Milwaukee)	" 7:50			" 8:05					" 8:10	" 8:10	" 8:50			" 9:05										" 11:05	" 11:21	
1.0	" Mitchell St. (Milwaukee)	" 7:54			" 8:09					" 8:14	" 8:14	" 8:54			" 9:09										" 11:09	" 11:25	
3.0	" Harrison St. (Mil. City Lim.)	" 7:58			" 8:13					" 8:18	" 8:18	" 8:58			" 9:13										" 11:13	" 11:29	
4.0	" Austin Avenue									" 8:20	" 8:20														" 11:30	" 11:30	
7.5	" College Avenue									" 8:25	" 8:25														" 11:36	" 11:36	
11.5	" Oak Creek									" 8:35	" 8:35														" 11:44	" 11:44	
17.0	" Five Mile Road									" 8:44	" 8:44														" 11:55	" 11:55	
23.0	" RACINE	" 8:19			" 8:34					" 8:54	" 8:54	" 9:19			" 9:34										" 11:34	" 12:07	
26.5	" Pipers									" 9:01	" 9:01														" 12:13	" 12:13	
29.0	" Birch Road									" 9:06	" 9:06														" 12:18	" 12:18	
33.0	" KENOSHA	" 8:30			" 8:45					" 9:13	" 9:13	" 9:30			" 9:45										" 11:45	" 12:24	
35.5	" South Kenosha									" 9:16	" 9:16														" 12:26	" 12:26	
36.5	" McKeown Road									" 9:21	" 9:21														" 12:30	" 12:30	
38.5	" Ill.-Wis. State Line									" 9:23	" 9:23														" 12:32	" 12:32	
39.5	" Winthrop Harbor Ill.									" 9:27	" 9:27														" 12:36	" 12:36	
41.5	" ZION				" 8:55					" 9:33	" 9:40				" 9:55							" 10:55			" 11:55	" 12:42	
43.5	" Beach (Pine View)									" 9:35	" 9:44														" 12:44	" 12:44	
46.0	" Bonnie Brook (Golf Road)									" 9:40	" 9:48														" 12:50	" 12:50	
48.0	Lv WAUKEGAN (Edison Ct.)	" 8:46			" 9:03					" 9:45	" 9:53	" 9:46			" 10:03										" 12:03	" 12:55	
51.0	Ar North Chicago Junction	" 8:51			" 9:08					" 9:54	" 10:02	" 9:51			" 10:08										" 12:08	" 1:02	
48.0	Lv WAUKEGAN (East Line)				" 8:58				" 9:28																" 11:05	" 11:40	
48.0	" North Chicago (10th St.)				" 9:06				" 9:36																" 11:13	" 11:48	
51.0	Lv North Chicago (18th St.)				" 9:10				" 9:40																" 11:17	" 11:52	
51.0	Lv North Chicago Junction	" 8:52		" 8:54	" 9:09	" 9:13			" 9:43			" 9:52		" 9:54	" 10:09	" 10:13					" 10:55	" 11:09	" 11:20	" 11:55	" 12:09	" 1:03	
0.0	Lv MUNDELEIN																										
3.0	" Libertyville																										
6.0	Lv Rondout																										
0.5	Lv Veteran's Hospital (Downeys)																										
3.0	" Lake Bluff (Skokie Valley Route)				@912										@1012										@1112	@1212	
4.0	" Deerpath																										
6.0	" Sheridan Elms																										
7.5	" Highmoor																										
9.0	" Briergate																										
11.5	" Woodridge																										
14.0	" Northbrook (Sky Harbor)																										
15.0	" Northfield (Techy)																										
16.0	Lv Glenayre																										
16.0	Lv Harmswoods																										
16.0	Lv Dempster St. (Niles Center)	" 9:14			" 9:31							" 10:14			" 10:31											" 12:31	
51.0	Lv NAVAL STA. (Great Lakes)			" 8:55		" 9:14			" 9:44					" 9:55												" 11:56	" 1:04
53.5	" Lake Bluff (Shore Line)			" 9:00		" 9:19			" 9:49				" 10:00													" 12:01	" 1:09
55.5	" Lake Forest			" 9:04		" 9:21			" 9:51				" 10:04													" 12:03	" 1:12
56.5	" Sacred Heart (Lake Forest)			" 9:08		" 9:24			" 9:54				" 10:08													" 12:06	" 1:15
58.5	" FT. SHERIDAN			" 9:11		" 9:26			" 9:56				" 10:11													" 12:08	" 1:18
59.0	" Highland Park			" 9:09		" 9:14			" 9:44				" 10:09		" 10:14											" 12:11	" 1:18
60.5	" Beech St. (Highland Park)			" 9:15		" 9:20			" 9:50				" 10:12		" 10:17											" 12:14	" 1:21
62.0	" Ravinia			" 9:16		" 9:21			" 9:51				" 10:16		" 10:21											" 12:17	" 1:24
63.0	" Ravinia Park			" 9:17		" 9:22			" 9:52				" 10:17		" 10:22											" 12:19	" 1:26
63.0	" Braeside (Forest Preserve)			" 9:18		" 9:23			" 9:53				" 10:18		" 10:23											" 12:20	" 1:27
64.5	" Green Bay Road			" 9:22		" 9:27			" 9:57				" 10:22		" 10:27											" 12:22	" 1:29
64.5	" Glencoe			" 9:22		" 9:27			" 9:57				" 10:22		" 10:27											" 12:23	" 1:30
66.0	" Hubbard Woods			" 9:26		" 9:31			" 9:56				" 10:26		" 10:31											" 12:27	" 1:34
67.0	" Winnetka			" 9:29		" 9:34			" 9:59				" 10:29		" 10:34											" 12:29	" 1:36
68.0	" Indian Hill			" 9:32		" 9:37			" 9:52				" 10:32		" 10:37											" 12:32	" 1:39
68.5	" Kenilworth			" 9:33		" 9:38			" 9:53				" 10:33		" 10:38											" 12:33	" 1:40
69.5	" Wilmette			" 9:38		" 9:43			" 9:57				" 10:38		" 10:43											" 12:37	" 1:44
70.5	" Linden Avenue (Wilmette)			" 9:43		" 9:48			" 10:02				" 10:43		" 10:48											" 12:42	" 1:49
71.0	Lv Central Street (Evanston)	" 9:46		" 9:51		" 10:05			" 10:16				" 10:46		" 10:51											" 12:10	" 12:45
72.5	Ar Church Street (Evanston)	" 9:50		" 9:55		" 10:09			" 10:20				" 10:50		" 10:55											" 12:14	" 12:49
78.5	Ar Howard Street (Chicago)	" 9:24		" 10:09	" 9:41	" 10:14			" 10:30	" 10:44			" 10:24		" 11:00											" 12:41	" 1:24
78.5	" Wilson Avenue	" 9:31		" 10:07	" 9:48	" 10:21			" 10:37	" 10:51			" 10:31		" 11:07											" 12:48	" 1:31
78.5	" Belmont Avenue	"																									



# Metropolitan Motor Coach Co.

Marigold Lines



Metropolitan Motor Coach Company is prepared to handle comfortably groups of any size, to any place.

They will call for your party, they will go where you wish, and remain as long as you desire.

In this way, members of special parties remain together for the entire trip.

For complete information

*Where to Go  
How to Get There  
What to Do*

Call or write

*Traffic Department*

**METROPOLITAN MOTOR COACH CO.**

726 Marquette Building

Phone: Randolph 8200

## Live in the Beautiful Skokie Valley

**N**OWHERE in the Chicago Metropolitan Area can be found as desirable homesites, with as fast and convenient transportation service, as are offered in the beautiful Skokie Valley.

Homeseekers with vision and foresight are taking advantage of the present reasonable prices for homesites and the choice of location, realizing that in a short time prices will advance and the most desirable locations will not be available.

The Skokie Valley region offers the logical development westward for the thickly settled communities now extending along the shore of Lake Michigan from Evanston to Lake Forest.

The Own-Your-Own-Home Bureau, at 72 West Adams Street, Chicago, can give you detailed information about this favored territory. Its services are free.

## Through Tickets

*Direct From North Shore Line Station  
to Any Point in the United States,  
Canada or Mexico*

Arrangements have been completed with the railroads throughout the country, so that it is now possible for NORTH SHORE LINE customers to purchase tickets at all NORTH SHORE LINE stations to any point in the United States, Canada and Mexico.

Baggage may be checked direct to any point in United States and Canada.

PULLMAN TICKETS are on sale at NORTH SHORE LINE stations in Milwaukee, Racine, Kenosha, and Waukegan in connection with interline tickets. RAIL-AIR LINE TICKETS. Arrangements have been made with the STOUT AIR LINES and the UNIVERSAL AIR LINES, whereby through rail-air tickets may be purchased at principal NORTH SHORE LINE stations to any of the cities served by the airplanes of these companies. Ask the ticket agent.

Persons desiring to purchase through tickets at stations where they are not regularly on sale, can procure same by giving ticket agent sufficient time to secure them from nearest interline ticket office.

TRANSFER AT CHICAGO. All NORTH SHORE LINE trains in Chicago operate into the heart of the city, over the tracks of the Chicago Rapid Transit System, and make all stops on the West and South Side of the "Loop." Passengers holding through tickets and baggage checks over other railroads are transferred from the La Salle Street Station to their depot without extra charge, in coaches of the Parmalee Transfer Company.

TAXI CAB and BAGGAGE TRANSFER AT THE LA SALLE STREET STATION ON THE "LOOP." Uniformed agents of the Frank Parmalee Company are on duty in the La Salle Street Station and will arrange for baggage transfer to hotels and residences, and stations of connecting lines; also for the transfer of passengers to railroad stations and hotels. Taxi Cabs are available at the station entrance.

STOP OVERS—on round trip—SUMMER EXCURSION TICKETS, on round trip ALL-YEAR TOURIST TICKETS, are permitted at any point on the Chicago North Shore and Milwaukee Railroad, and at practically all points on other lines, within final limit, on application to Conductor.



# CHICAGO NORTH SHORE AND MILWAUKEE RAILROAD

## CONNECTIONS AT CHICAGO

<b>A. T. &amp; S. F.</b> Dearborn Station, Dearborn and Polk Streets.	Lv Chicago.....	*10.00	*1.35	*6.00	*8.15	*10.15	11.00	11.15
	Ar Kansas City.....	9.25	1.15	7.35	8.10	9.40	10.25	10.15
	“ Wichita.....	5.40	.....	5.10	.....	.....	5.37	.....
	“ Oklahoma City.....	1.00	.....	11.30	.....	.....	.....	.....
	“ Ft. Worth.....	8.20	.....	6.30	.....	.....	.....	.....
	“ Galveston.....	9.35	.....	9.10	.....	.....	.....	.....
	“ Colorado Springs.....	12.40	7.25	7.15	.....	.....	.....	.....
	“ Denver.....	3.30	10.25	10.00	.....	.....	.....	.....
	“ Grand Canyon.....	5.45	5.45	.....	*9.10	8.15	8.15	8.15
	“ Phoenix.....	10.25	10.25	.....	.....	7.45	.....	.....
	“ Los Angeles.....	7.45	7.15	.....	9.30	2.45	5.45	7.15
“ San Diego.....	12.45	12.45	.....	12.45	5.45	11.00	11.00	
Ar San Francisco.....	7.00	7.00	.....	7.00	8.20	8.20	8.20	
<b>Baltimore &amp; Ohio</b> Grand Central Station, Harrison and So. Wells Sts.	Lv Chicago (C.T.).....	*10.00	*1.00	*6.40	*9.45	.....	.....	.....
	Ar Pittsburgh (E.T.).....	11.35	.....	8.00	12.20	.....	.....	.....
	“ Washington.....	8.15	8.35	4.35	9.42	.....	.....	.....
	“ Baltimore.....	9.45	9.45	5.45	10.43	.....	.....	.....
	“ Philadelphia.....	12.01	12.01	8.01	3.58	.....	.....	.....
	Ar New York (Motor Coach Service) “ Liberty St. Station.....	2.18	2.18	10.12	7.02	.....	.....	.....
	“ West 23rd St. Station.....	2.30	2.30	.....	7.06	.....	.....	.....
“ Waldorf-Astoria Station.....	2.48	2.48	10.30	7.17	.....	.....	.....	
“ Pershing Square Station.....	2.55	2.55	10.37	7.25	.....	.....	.....	
<b>Big Four</b> (C. C. & St. L.) Central Station, Roosevelt Road and Lake Front.	Lv Chicago.....	*10.10	*1.00	*3.10	18.40	*10.10	*11.40	.....
	Ar Indianapolis.....	3.05	6.05	7.55	2.20	3.00	4.35	.....
	“ Cincinnati (E.T.).....	7.00	9.55	11.30	7.00	7.10	8.25	.....
	“ White Sulphur Springs (C.&O.).....	8.22	8.22	.....	7.18	7.18	7.18	.....
	“ Chattanooga (Sou. Ry.).....	4.20	7.10	.....	4.00	4.00	4.00	.....
	“ Atlanta (Sou. Ry.).....	8.50	11.55	.....	8.20	8.20	8.20	.....
Ar Jacksonville (Sou. Ry.).....	8.15	.....	.....	7.20	7.20	7.20	.....	

### CHICAGO, AURORA AND ELGIN RAILROAD

(Sunset Lines)

Fast frequent service from Wells Street Terminal to Aurora, Elgin, Geneva, Wheaton, West Chicago and Western Suburbs. Leave North Shore Line trains at Quincy and Wells Streets.

<b>Burlington Route</b> C. B. & Q. R. R. Union Station, Canal St. and Jackson Blvd.	Lv Chicago.....	*10.30	*10.45	*6.00	*6.15	*9.00	*11.15	*11.30	
	Ar St. Paul.....	9.45	10.45	.....	.....	8.00	10.25	.....	
	“ Minneapolis.....	.....	.....	7.15	.....	9.00	10.55	.....	
	“ St. Joseph.....	.....	.....	8.00	.....	.....	.....	.....	
	“ Kansas City.....	.....	.....	.....	7.35	.....	.....	3.50	
	“ Omaha.....	11.30	.....	.....	.....	.....	.....	7.15	
<b>Chicago &amp; Alton R. R.</b> Union Station, Canal Street and Jackson Blvd.	“ Denver.....	1.10	.....	.....	.....	.....	.....	12.30	
	“ San Francisco.....	8.15	.....	.....	.....	.....	.....	.....	
	“ Portland.....	7.30	.....	.....	.....	10.00	7.35	.....	
	“ Seattle.....	7.30	.....	.....	.....	10.00	10.00	.....	
	Lv Chicago.....	11.30	*3.00	*6.50	*11.30	*11.59	.....	.....	
<b>C. &amp; E. I.</b> Dearborn Station, Dearborn and Polk Streets.	Ar Joliet.....	.....	3.56	.....	.....	.....	.....	.....	
	“ Bloomington.....	2.10	6.00	9.30	2.20	.....	.....	.....	
	“ Springfield.....	3.30	7.20	10.50	3.45	.....	.....	.....	
	Ar St. Louis.....	6.00	9.58	1.20	6.55	7.43	.....	.....	
	Lv Chicago.....	.....	*7.25	*2.00	*12.25	*6.10	*10.30	*11.20	
<b>C. &amp; N. W. Ry.</b> North Western Station, Madison and Clinton Streets.	Ar Terre Haute.....	.....	1.55	.....	5.01	11.03	3.01	4.45	
	“ Evansville.....	.....	5.40	9.10	8.20	2.20	6.12	8.00	
	“ Nashville (L. & N.).....	.....	.....	1.35	2.15	7.45	10.50	.....	
	“ Chattanooga (N. C. & St. L.).....	.....	.....	5.20	.....	1.40	3.00	.....	
	“ Atlanta (N.C. & St. L.).....	.....	.....	8.55	.....	6.40	6.55	.....	
	Ar Jacksonville (E.T.) (A.C.L.).....	.....	.....	8.45	.....	7.25	.....	.....	
	Lv Chicago.....	*10.30	a11.50	*2.30	*6.05	*8.10	*8.30	*11.20	*11.59
<b>Chesapeake &amp; Ohio</b> Central Station, Roosevelt Road and Lake Front.	Ar Des Moines.....	7.55	.....	12.35	.....	.....	7.59	11.30	
	“ Sioux City.....	.....	.....	8.15	.....	11.15	11.30	14.30	
	“ Omaha.....	11.30	11.50	3.20	7.25	8.20	8.45	12.25	3.21
	“ Denver.....	1.10	.....	.....	.....	.....	.....	7.15	
	“ Salt Lake City.....	.....	.....	7.45	.....	10.35	.....	.....	
<b>Chicago Great Western</b> Station, Harrison and So. Wells Sts.	“ Los Angeles.....	.....	.....	8.30	.....	.....	.....	.....	
	“ San Francisco.....	7.50	8.30	.....	.....	.....	.....	.....	
	Lv Chicago.....	*12.45	.....	.....	.....	.....	.....	.....	
	Ar Muncie.....	7.35	.....	.....	.....	.....	.....	.....	
	Lv Chicago.....	*6.30	*11.30	6.45	.....	.....	.....	.....	
<b>Chicago St. P. &amp; P.</b> Union Station, Canal St. and Jackson Blvd.	Ar Sycamore.....	8.14	1.15	9.08	.....	.....	.....	.....	
	“ Dubuque.....	11.25	4.21	1.05	.....	.....	.....	.....	
	“ Rochester.....	7.00	10.45	.....	.....	.....	.....	.....	
	“ St. Paul.....	7.10	.....	.....	.....	.....	.....	.....	
	Ar Minneapolis.....	7.50	.....	.....	.....	.....	.....	.....	
	Ar Hampton.....	.....	9.39	.....	.....	.....	.....	.....	
	Ar Ft. Dodge.....	.....	11.25	.....	.....	.....	.....	.....	
	Ar Waterloo.....	3.31	7.50	4.56	.....	.....	.....	.....	
	“ Marshalltown.....	5.07	9.29	6.40	.....	.....	.....	.....	
	Ar Des Moines.....	7.10	11.30	8.50	.....	.....	.....	.....	
<b>C. M. St. P. &amp; P.</b> Union Station, Canal St. and Jackson Blvd.	Lv Chicago.....	11.30	6.00	*6.15	*6.20	.....	.....	.....	
	Ar Des Moines.....	19.50	.....	.....	4.40	.....	.....	.....	
	“ Omaha.....	12.30	.....	.....	7.38	.....	.....	.....	
	“ Sioux City.....	4.00	.....	.....	8.25	.....	.....	.....	
	“ Kansas City.....	8.00	.....	.....	.....	.....	.....	.....	
	Ar San Francisco.....	5.30	.....	.....	.....	.....	.....	.....	
	Ar Los Angeles.....	5.30	.....	.....	.....	.....	.....	.....	
Ar Portland.....	5.30	.....	.....	.....	.....	.....	.....		
Ar Mason City.....	.....	.....	4.15	.....	.....	.....	.....		
“ Sioux Falls.....	.....	.....	10.15	.....	.....	.....	.....		
“ Rapid City.....	.....	.....	12.25	.....	.....	.....	.....		

## CONNECTIONS AT CHICAGO (Continued)

<b>Erie</b> Dearborn Station, Dearborn and Polk Streets.	Lv Chicago.....	11.20	*5.35	10.20	.....	.....	.....	.....
	Ar Marion.....	7.00	12.55	6.10	.....	.....	.....	.....
	“ Akron.....	10.10	3.24	9.30	.....	.....	.....	.....
	“ Youngstown.....	11.56	4.53	11.20	.....	.....	.....	.....
	“ Jamestown.....	3.40	8.05	4.05	.....	.....	.....	.....
“ New York.....	*4.05	7.30	6.35	.....	.....	.....	.....	
<b>Grand Trunk Canadian National</b> Dearborn Station, Dearborn and Polk Streets.	Lv Chicago.....	17.45	*9.05	*12.45	*5.30	*10.05	*11.50	.....
	Ar Battle Creek.....	2.10	1.20	5.20	10.07	2.56	4.27	.....
	“ Lansing.....	4.00	2.25	6.35	11.20	4.15	5.43	.....
	“ Detroit.....	.....	15.20	9.30	.....	7.40	.....	.....
	“ New York (L. V.).....	.....	.....	6.45	.....	.....	8.20	.....
	“ Toronto.....	10.45	.....	8.35	.....	.....	4.10	.....
<b>Illinois Central</b> Central Station, Michigan Ave. and Roosevelt Road.	“ Montreal.....	7.30	.....	5.00	.....	7.30	.....	.....
	“ Portland.....	7.05	.....	11.05	.....	7.05	.....	.....
	Ar Boston.....	7.00	.....	8.05	.....	7.00	.....	.....
	Lv Chicago.....	*9.00	*12.30	*6.15	*10.25	.....	.....	.....
	Ar Memphis.....	11.15	12.31	8.15	.....	.....	.....	.....
<b>Mich. Central and Penna. System</b> Central Station.	“ Birmingham.....	.....	4.40	.....	.....	.....	.....	.....
	“ Jacksonville.....	.....	7.10	.....	.....	.....	.....	.....
	Ar New Orleans.....	10.30	9.30	7.50	.....	.....	.....	.....
	Lv Chicago.....	*9.00	*a1000	*10.30	*3.00	*9.00	*12.05	.....
<b>Mich. Central and Can. Pac.</b> Central Station, Roosevelt Road and Lake Front.	Ar Detroit (C.T.).....	3.15	4.14	5.30	10.35	7.25	7.25	.....
	“ Buffalo.....	9.27	10.10	1.00	7.15	9.00	2.20	.....
	“ Boston (B. & A.).....	10.55	12.00	3.00	8.45	9.45	6.40	.....
	“ New York (N. Y. C.).....	7.50	9.00	3.35	6.35	6.50	5.05	.....
	“ New York (L. V.).....	.....	10.15	8.47	.....	.....	.....	.....
Ar Philadelphia (P. & R.).....	.....	9.25	8.08	.....	.....	.....	.....	
<b>Monon</b> (C. I. & L.) Dearborn Station, Dearborn and Polk Streets.	Lv Chicago.....	*9.00	*9.30	*12.00	*5.00	*9.00	*12.01	.....
	Ar Indianapolis.....	.....	2.25	5.00	9.45	7.30	5.50	.....
	“ Louisville.....	7.00	.....	9.35	.....	10.40	.....	.....
	Ar Cincinnati (E.T.).....	.....	.....	.....	.....	.....	.....	.....
<b>New York Central</b> La Salle St. Station, La Salle and Van Buren.	Lv Chicago (C.T.).....	*2.20	*8.25	*10.35	*a1030	*a1140	*a2.30	3.00
	Ar Toledo.....	8.44	1.40	4.55	3.20	.....	7.40	7.55
	“ Cleveland (E.T.).....	12.48	5.23	8.42	6.40	.....	11.15	11.20
	“ Buffalo.....	5.20	9.25	1.40	.....	.....	3.56	.....
	“ New York.....	.....	8.05	3.35	8.25	8.40	3.35	12.50
<b>Nickel Plate Road</b> N. Y. C. & St. L. Station, La Salle and Van Buren.	Ar Boston.....	.....	10.45	3.30	.....	11.00	.....	.....
	Lv Chicago.....	*2.00	*5.00	*a5.30	*a1150	*a1137	.....	.....
	Ar Toledo.....	10.40	10.52	.....	5.00	.....	.....	.....
	“ Cleveland.....	2.43	2.43	g 7.40	9.03	.....	.....	.....
	“ Buffalo.....	7.10	7.10	g12.30	2.10	.....	.....	.....
“ New York.....	6.35	.....	g 9.45	11.50	6.40	.....	.....	
<b>Pennsylvania</b> Union Station, Canal Street and Jackson Blvd. Via Ft. Wayne	Ar Boston.....	.....	7.25	.....	.....	6.40	.....	.....
	Lv Chicago.....	11.00	11.20	6.10	.....	.....	.....	.....
	Ar Cleveland (E.T.).....	8.55	8.20	4.40	.....	.....	.....	.....
	“ Erie.....	11.45	11.40	7.07	.....	.....	.....	.....
	“ Buffalo.....	2.00	1.55	8.55	.....	.....	.....	.....
<b>Pere Marquette</b> Grand Central Station, Harrison and So. Wells Sts.	Ar New York (D.L. & W.).....	3.50	6.45	7.30	.....	.....	.....	.....
	Lv Chicago.....	*a8.05	*a1030	*a1140	*1230	*3.00	*530	*9.00
	Ar Pittsburgh.....	9.55	10.05	10.56	11.21	2.45	6.15	8.30
	“ Baltimore.....	6.50	6.50	7.07	11.03	3.20	5.38	9.18
	“ Washington.....	7.55	7.55	8.05	11.59	4.20	6.40	10.16
<b>Via Columbus</b>	“ Philadelphia.....	.....	.....	3.08	.....	.....	9.35	.....
	“ N. Philadelphia.....	6.31	6.31	6.54	.....	10.55	3.27	10.14
	Ar New York.....	8.25	8.25	8.40				

# CHICAGO NORTH SHORE AND MILWAUKEE RAILROAD

## CONNECTIONS AT CHICAGO (Concluded)

Rook Island Lines C. R. I. & P. Ry. La Salle Street Station, La Salle and Van Buren	Lv Chicago.....	*12.50	*12.50	*10.30	*6.30	*6.00	*8.30	*11.30
	Ar Des Moines.....		11.20	7.05	3.25			7.55
	" Omaha.....			11.20	7.45			1.05
	" Colorado Springs.....			12.35				7.30
	" Denver.....			1.10				7.25
	" Kansas City.....	7.30				8.15	9.00	
	" El Paso.....	5.35				11.30	10.35	
	" Los Angeles.....	7.20				12.01	9.30	
	" San Francisco.....	10.40		8.30		8.15	8.10	5.30
	" Ft. Worth.....					6.05		
Ar Dallas.....					7.25			
South Shore Line C. S. S. & S. B. R. R. Station at Randolph and Michigan (Illinois Central Suburban Station)	Lv Chicago.....	Dining and Par- lor Car Train	*7.00	*10.00	*12.00	*3.00		*5.15
	Ar Hammond.....		7.32	10.32	12.32	3.32		
	" East Chicago.....		7.35	10.38	12.58	3.38		
	" Gary.....		7.51	10.53	12.53	3.53		6.03
	" Michigan City.....		8.26	11.26	1.26	4.26		6.32
	Ar South Bend.....		9.20	12.20	2.20	5.20		7.20
NOTE—All South Shore Line trains stop in Chicago at Van Buren St., 12th St., 53d St. and 63d St. stations of Illinois Central R. R. For additional service consult agent.								
Wabash Dearborn Station Dearborn and Polk Streets.	Lv Chicago.....	*11.30	*3.00	*9.55	*12.05	*10.30	*11.25	
	Ar Decatur.....	3.07	6.50	2.58	4.35			
	" St. Louis.....	6.00	10.00	7.03	7.41			
	" Detroit.....					5.30	6.55	
	" Buffalo.....					2.40		
Ar New York (D.L.&W.)					3.50			

## CONNECTIONS AT MILWAUKEE

C. & N. W. Ry.	Lv Milwaukee.....	*7.25	†10.10	*6.25	*12.30	*9.00	*12.05		
	Ar Madison.....	9.40	12.10	8.45					
	" St. Paul.....				9.00	7.00	9.00		
	" Minneapolis.....				9.35	7.35	9.35		
	" Duluth.....						12.40		
	" Rochester.....			9.45					
	" Rapid City.....			7.40					
	Ar Deadwood.....			10.30					
	Lv Milwaukee.....	† 4.25	*4.30		12.10	*7.25			
	Ar Manitowoc.....				4.40	9.55			
Ar Ironwood.....	14.55	14.55							
Ar Ashland.....	16.20	6.20							
C. M. St. P. & P.	Lv Milwaukee.....	*4.30	*7.15	†11.20	†2.30	*4.55	*8.25	*11.25	
	Ar Menasha.....	7.22	10.18	1.59	5.30	7.17	11.15	2.15	
	" Appleton.....	8.22	10.40	2.20	5.38	7.35	11.35	2.35	
	" Green Bay.....	*9.50	11.50	3.30	6.30	*8.30	12.30	3.55	
	" Marinette.....	†11.32		5.04		†10.04	2.20	5.40	
	" Menominee.....	11.44		5.15		†10.10	2.33	6.00	
	Ar Escanaba.....	2.10				4.25			
	Lv Milwaukee.....	* 1.40	* 4.00	*10.15	*12.35	* 9.00	*11.05		
	Ar St. Paul.....	10.30	2.45	7.15	9.30	7.00	8.00		
	" Minneapolis.....	11.15	3.35	7.55	10.20	7.35	8.40		
" Butte.....				8.20		12.50			
" Spokane.....				8.45		10.45			
" Seattle.....				7.30		10.00			
Ar Tacoma.....				9.00		11.20			
Pere Marquette Line Steamers	Lv Milwaukee.....	† 7.20	* 7.00	*11.30					
	Ar Elkhart Lake.....	9.32	8.43	1.18					
	" Green Bay.....	11.30	10.20	3.10					
	" Iron Mountain.....	5.50		6.50					
	" Channing.....			7.40					
	" Republic.....			8.57					
	" Champion.....			9.20					
	" Houghton.....			12.05					
	" Hancock.....			12.20					
	Ar Calumet.....			12.55					
Soo Line	Lv Milwaukee.....	† 7.00	† 7.30	† 8.15	† 1.25	† 6.00			
	Ar Madison.....	9.25	9.45	11.20	4.05	8.10			
	Frequent sailings between Milwaukee, Wis.—Ludington, Mich.—Manistee, Mich. Through tickets from all North Shore Line stations. Consult your local ticket agent for sailing dates.								
	Lv Milwaukee.....	* 7.35							
	Ar Fond du Lac.....	11.20							
	" Oshkosh.....	12.02							
	" Neenah.....	12.26							
	" St. Paul.....	8.05							
	" Minneapolis.....	8.55							
	" Superior.....	7.35							
" Duluth.....	8.05								
" Vancouver.....	8.00								
Ar Seattle.....	9.30								

## CONNECTIONS AT MILWAUKEE

Lv Milwaukee.....	*7.00	*8.20	†11.05	†12.15	*2.00	*4.35	*5.30	*7.45		
Ar Waukesha.....	7.34	8.53	11.39	12.48	2.32	5.09	6.03	8.17		
" Delafield.....	7.52	9.12	11.57	1.07	2.49	5.27	6.22	8.34		
" Oconomowoc.....	8.07	9.27	12.12	1.22	3.03	5.42	6.37	8.48		
" Watertown.....	8.30	9.51	12.35	1.46	3.23	5.65	7.01	9.08		
" Waterloo.....	9.00	10.20	1.05		3.55	6.35		9.40		
" Marshall.....	9.10	10.30	1.15		4.05	6.45		9.50		
" Sun Prairie.....	9.30	10.50	1.35		4.25	7.05		10.10		
" Madison.....	10.00	11.20	2.05		4.55	7.35		10.40		
" Juneau.....		10.31		2.51			7.41			
" Beaver Dam.....		10.52		3.12			8.02			
Milwaukee Electric Lines and Wisconsin Motor Bus Lines (Consult local ticket agent for ad- ditional service and complete schedules).	Lv Milwaukee.....	*7.25	*9.35	*11.15	*12.35	*1.20	*3.15	†4.10	*5.15	
	Ar Brown Deer.....		10.08	11.49		1.54	3.49		5.49	
	" Thiensville.....		10.14	11.55		2.00	3.55		5.55	
	" Cedarburg.....		10.22	12.03		2.07	4.03		6.03	
	" Pt. Washington.....	8.20	10.44	12.25	1.32	2.30	4.25	5.06	6.25	
	" Belgium.....		11.00	12.40		2.45	4.40		6.40	
	" Cedar Grove.....		11.07	12.47		2.52	4.47		6.47	
	" Oostburg.....		11.14	12.54		3.01	4.54		6.54	
	" Sheboygan.....	9.01	11.33	1.12	2.14	3.22	5.12	6.50	7.12	
	" Manitowoc.....	10.30		2.30			6.30			
" Two Rivers.....	10.50		2.50			6.50				
" Green Bay.....	12.10		4.10			8.10				
Lv Milwaukee.....	*7.30	*9.30	*11.15	*1.15	†1.15	*3.15	*5.15	*7.15		
	Ar Men. Falls.....	8.10	10.10	11.55	1.55	1.55	3.55	5.55	7.55	
	" Richfield.....	8.30		12.15	2.15		4.15		8.15	
	" Slinger.....	8.45		12.30	2.30		4.30		8.30	
	" Theresa.....	9.15		1.00	3.00		5.00		9.00	
	" Lomira.....	9.25		1.10	3.10		5.10		9.10	
	" West Bend.....		10.50		2.55		6.55		6.55	
	" Kewaskum.....		11.05		2.50		6.50		6.50	
	" Fond du Lac.....	10.00	12.00	1.45	3.45	3.45	5.45	7.45	9.45	
	Lv Milwaukee.....	*7.00	†11.00	\$1.00	†3.00	\$7.00				
Ar Mayville.....		8.05	12.00	2.00	4.00	8.00				
Lv Milwaukee.....		*8.00	†1.15	\$1.15	*5.25					
		Ar Germantown.....	8.45	2.00	6.10					
		" Slinger.....	9.15	2.30	6.40					
		" Hartford.....	9.30	2.45	6.55					
		Lv Milwaukee.....	*8.00	†11.00	*2.00	*4.00	†5.10	*6.10	*8.00	*11.00
			Ar Pewaukee.....	8.50	11.50	2.50	4.50	6.00	7.00	8.50
			" Hartland.....	9.00	12.00	3.00	5.00	6.10	7.10	9.00
			" Neshotah.....	9.10	12.10	3.10	5.10	6.20	7.20	9.10
	" Okauchee.....		9.20	12.20	3.20	5.20	6.30	7.30	9.20	
	Lv Milwaukee.....		*8.00	*12.45	*4.45					
Ar Jefferson.....			9.50	2.35	6.35					
" Ft. Atkinson.....			10.05	2.50	6.50					
" Cambridge.....			10.30	3.15	7.15					
" Madison.....			11.20	4.05	8.05					

\* Daily.  
† Daily except Sunday.  
§ Sunday only.  
& Saturday only.

# Chicago North Shore and Milwaukee Railroad

CHICAGO — Electrically Operated All the Way — MILWAUKEE

Trains in Chicago operate over the lines of the Chicago Rapid Transit Lines, thereby bringing all railroad stations within easy walking distance.

## DOWNTOWN CHICAGO STATION

223 So. Wabash Ave.  
Phone Randolph 8200

## DOWNTOWN MILWAUKEE TERMINAL

6th and Michigan Sts.  
Phone Marquette 3770

## STATIONS OF STEAM RAILROADS—CHICAGO

### NORTH WESTERN STATION—Canal and Madison Streets

Chicago & North Western..... } Leave trains at Madison and Wells Street Station and walk three blocks west.

### UNION STATION—Canal Street and Jackson Blvd.

Chicago & Alton..... } Leave trains at Quincy and Chicago, Burlington & Quincy.. } Wells Streets Station and Chicago, Milwaukee, St. Paul and Pacific..... } walk three blocks west on Pennsylvania..... } Jackson Blvd.

### DEARBORN STATION—Polk and Dearborn Streets

Chicago & Eastern Illinois..... } Leave trains at State, Dearborn and Van Buren Streets Chicago & West. Indiana (Suburb) Erie..... } Station and walk two blocks Grand Trunk..... } south on Dearborn Street. Monon (C. I. & L.)..... } Santa Fe (A. T. & S. F.)..... } Wabash..... }

### LA SALLE STATION—La Salle and Van Buren Streets

Chicago, Rock Island & Pacific. } Leave trains at La Salle and New York Central..... } Van Buren Streets. Direct Nickel Plate (N.Y.C. & St.L.)... } entrance to station from North Shore platform.

### GRAND CENTRAL—Harrison and Wells Streets

Baltimore & Ohio..... } Leave trains at Quincy and Chicago Great Western..... } Wells Streets Station and Pere Marquette..... } walk three blocks south. Soo Line (M. St. P. & S. Ste M.) }

### CENTRAL STATION—Roosevelt Road and Michigan Avenue.

Big Four (C. C. C. & St. L.)... } Leave trains at Roosevelt Illinois Central..... } Road and walk east two Michigan Central..... } blocks. Chesapeake & Ohio..... }

## CHICAGO STATIONS OF ELECTRIC INTERURBAN RAILROADS

### CHICAGO SOUTH SHORE AND SOUTH BEND R. R.

(South Shore Lines)

Downtown Stations..... } Randolph St. I. C. Sub. Sta. Van Buren St. I. C. Sub. Sta. Roosevelt Road I. C. Sub. Sta.

South Side Stations..... } 53d Street 63d Street

### CHICAGO AURORA AND ELGIN RAILROAD

(The Sunset Lines)

Downtown Stations..... } Wells Street Terminal Direct connection to station from Quincy and Wells ("L") station platform. West Side Stations..... } Canal Street Marshfield Avenue Laramie Avenue Oak Park Avenue Forest Park All on the "L".

## THROUGH RAILROAD AND PULLMAN TICKETS

Our patrons may now secure Through Railroad and Pullman Tickets to any point in the United States, Canada or Mexico. Baggage may be checked through from their home station to any point in the United States or Canada. Passengers with through tickets will leave train at La Salle and Van Buren, where they will obtain Parmelee Coaches for free transfer to stations of other railroads.

## RAILROAD STATIONS—MILWAUKEE

T. M. E. R. & L. STATIONS—Public Service Bldg.

T. M. E. R. & L. Co.—WISCONSIN MOTOR BUS LINES. Three blocks east. Through ticket and baggage checking service to points on all lines at Milwaukee.

### UNION STATION

Chicago, Milwaukee, St. Paul and Pacific. } Two blocks east. Soo Line (M. St. P. & S. Ste. M.)..... }

### NORTH WESTERN STATION

Chicago & North Western..... } Take Clybourn car.

## CHICAGO STATIONS EASILY REACHED

### North Side

Chicago Motor Coach Route No. 53 operates over the near North Side hotel and residential districts and Lincoln Park District over Sheridan Road directly to Uptown Station, Wilson and Broadway; Broadway Surface Lines cars stop at the door; "L" trains stop at the station; Southbound motor coaches from the North Side pass on Michigan Avenue within one block of the Downtown (223 South Wabash Avenue) Station; Evanston motor coaches and street car lines terminate at the Howard Street Station; taxicab stands are maintained at North Side Stations.

### South Side

Surface Lines cars connect with South Side Stations and all converge within two blocks of the Downtown Station; Northbound motor coaches all pass within one-half block of the Downtown Station; Randolph Street Station of the Chicago South Shore and South Bend Railroad—the South Shore Line—is one block east of the Randolph Street "L" Station of the North Shore Line. The 63d Street Station of the South Shore Line adjoins the Dorchester Avenue Station of the North Shore Line.

### West Side

Rapid Transit Line "L" passengers from the West Side get off at Adams and Wabash Station, directly at the Downtown North Shore Line Station; Chicago, Aurora and Elgin Railroad passengers transfer, free, at Marshfield Avenue, Canal Street Station or Wells Street Terminal, taking "L" trains direct to the Downtown Station; Surface Lines cars and motor coaches from the west all converge within a block or two of the Downtown Station.

# Chicago North Shore and Milwaukee Railroad

**NORTH SHORE  
LINE**

**MILWAUKEE  
and CHICAGO**

*The Famous  
Skokie Valley  
Route*

*Between*  
**HEART OF CHICAGO  
and HEART OF MILWAUKEE**  
*Every Hour on the Hour*

DINING CAR SERVICE

PARLOR OBSERVATION CARS

CONVENIENT AUXILIARY  
MOTOR COACH ROUTES


FREQUENT SERVICE  
TO  
SKOKIE VALLEY COMMUNITIES  
SHORE LINE SUBURBS  
LAKE COUNTY COUNTRY SIDE  
NORTHERN ILLINOIS LAKE REGION  
SOUTHERN WISCONSIN LAKE REGION

# Chicago North Shore and Milwaukee Railroad

**NORTH SHORE  
LINE**

**CHICAGO  
and MILWAUKEE**

*The Famous  
Skokie Valley  
Route*



DINING CAR SERVICE  
PARLOR OBSERVATION CARS

HIGH SPEED  
ELECTRIC INTERURBAN RAILROAD